



Search...



[PUBLIC](#)

[PROFESSIONALS](#)

[HEALTHY LIVING](#)

[ABOUT](#)

[MEDIA](#)

[PUBLICATIONS](#)

[CAREERS](#)

[MINISTERS](#)

[Home](#) [▶ Infectious diseases](#) [Diseases](#)

Latest updates on COVID-19  
(Coronavirus)

[A-Z of infectious diseases](#)

[Fact sheets](#)

[Control guidelines](#)

Latest updates on COVID-19  
(Coronavirus)

## On this page

[Latest statistics](#)

[Latest press conference](#)

[New cases](#)

[Age and sex breakdown of confirmed cases reported in NSW](#)

[Likely source of infection of confirmed cases reported in NSW](#)

[Testing for COVID-19 in NSW](#)

[Confirmed cases in NSW by local health district \(LHD\)](#)

[Confirmed cases in NSW by Local Government Area](#)

[Locally acquired cases and clusters in NSW](#)

[Airport screening](#)

[Public Health Orders](#)

[More information](#)

## Latest statistics

As of 8pm 31 March 2020:

Cases	Count
Total confirmed cases <sup>1</sup>	2,182
Cases tested and excluded <sup>2</sup>	103,361
<b>Total</b>	<b>105,543</b>

## Notes

1. Confirmed case count includes interstate residents in care in NSW. Case counts reported for a particular day may vary over time due to ongoing investigations and case review.
2. A surge in total number of tests performed on a particular day may occur as the test results are updated in batches and new laboratories gain testing capacity.

## Confirmed cases – current status

Status	Cases
Total confirmed cases	2,182
People tested on 30/3/2020	2,491
Total deaths	8

## Latest press conference

[COVID-19 update - 8am 1 April 2020](#) 

## New cases

There have been an additional 150 cases reported in NSW in the past 24 hours.

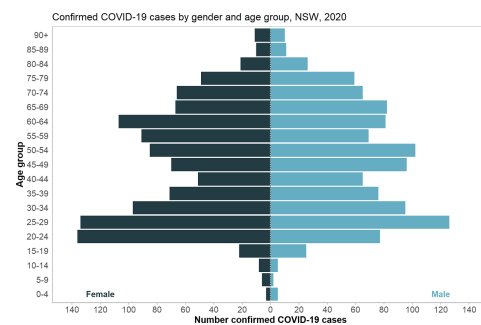
## Age and sex breakdown of

## confirmed cases reported in NSW

Table: Number of confirmed COVID-19 cases by age group and gender in NSW, reported up to 8pm 31 March 2020

Age group	Female	Male	Total
0-9	9	7	16
10-19	30	30	60
20-29	270	203	473
30-39	168	171	339
40-49	121	161	282
50-59	176	171	347
60-69	174	163	337
70-79	115	124	239
80-89	31	37	68
90-100	11	10	21
<b>Total</b>	<b>1,105</b>	<b>1,077</b>	<b>2,182</b>

Figure: Number of confirmed COVID-19 cases by age group and gender in NSW, reported up to 8pm 31 March 2020



## Likely source of infection of confirmed cases reported in NSW

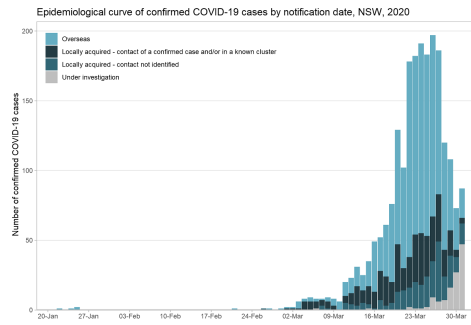
Table: Number of confirmed COVID-19 cases by likely source of infection in NSW, reported up to 8pm 31 March 2020

Source	Cases
Overseas acquired	1,353
Locally acquired – contact of a confirmed case and/or in a known cluster	434
Locally acquired – contact not identified	275
Under investigation	120
<b>Total</b>	<b>2,182</b>

Note: Counts reported for a particular day may vary over time due to ongoing investigations and case review.

Figure: Epidemiological curve of confirmed COVID-19 cases by likely

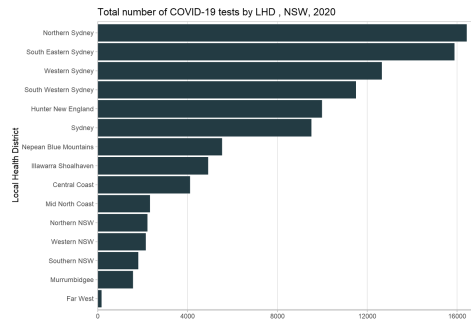
## confirmed COVID-19 cases by likely source of infection and notification date in NSW, reported up to 8pm 31 March 2020



Note: The details on source of infection are subject to change as public health investigations and case interviews are ongoing.

## Testing for COVID-19 in NSW

### Total number of COVID-19 tests by LHD in NSW, reported up to 8pm 31 March 2020



Note: Does not include tests performed on those who did not provide a full or valid address, or who supplied an interstate address.

### Number of confirmed cases, tests, percent positivity, and rates of cases and tests per 100,000 residents of each LHD in NSW, reported up to 8pm 31 March 2020

LHD	Cases	Tests	Percent positive	Cases per 100,000 residents	Tests per 100,000 residents
South Eastern Sydney	469	15252	3.08	48.9	1525.2
Northern Sydney	364	15415	2.36	38.08	1615.5
Central Coast	91	3760	2.42	25.79	1016.7
Southern NSW	48	1695	2.83	22.11	787.8
Hunter New England	208	9112	2.28	21.84	955.2
Nepean Blue Mountains	85	5331	1.59	21.74	1335.3
Sydney	149	9161	1.63	21.38	1335.3

Illawarra	83	4706	1.76	19.78	11
Shoalhaven					
Western Sydney	176	12040	1.46	16.71	11
Mid North Coast	37	2178	1.7	16.4	96
South Western Sydney	155	10917	1.42	14.92	10
Western NSW	37	2027	1.83	12.98	71
Northern NSW	38	2145	1.77	12.24	69
Murrumbidgee	34	1455	2.34	11.41	48
Far West	0	139	0	0	46
<b>NSW Total</b>	<b>2032</b>	<b>99951</b>	<b>2.03</b>	<b>24.82</b>	<b>12</b>

Notes:

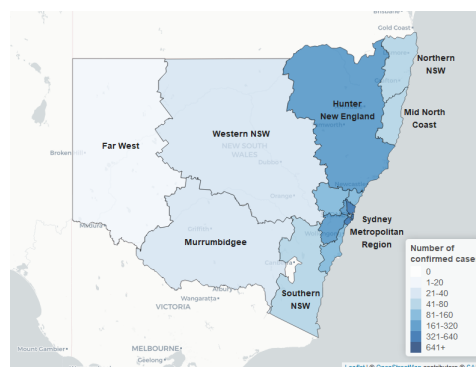
- LHD counts and rates do not include results for those who did not provide a full or valid address, or who supplied an interstate or international address.
- Case counts reported for a particular day may vary over time due to ongoing investigations and case review.

## Maps of COVID-19 tests by local health districts (LHD)

For further information on the number of persons tested for COVID-19 by local health districts please visit [COVID-19 test cases by local health districts \(LHD\)](#)

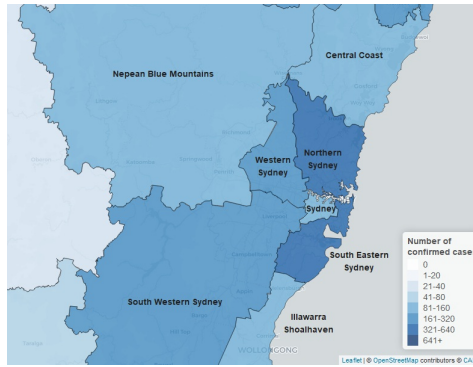
## Confirmed cases by local health district (LHD)

Confirmed cases of COVID-19 across New South Wales as of 31 March 2020 at 8pm, by local health district (LHD)



This map shows confirmed COVID-19 cases only (based on location of usual residence). Cases without a NSW residential address are not shown. The case definition of a confirmed case is a person who tests positive to a validated specific SARS-CoV-2 nucleic acid test or has the virus identified by electron microscopy or viral culture, at a reference laboratory.

Confirmed cases of COVID-19 across Sydney Metropolitan region as of 31 March 2020 at 8pm, by local health district (LHD)



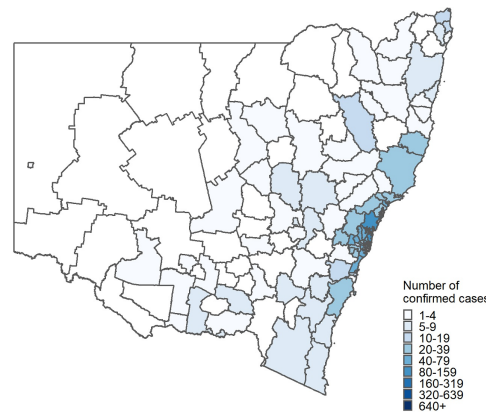
This map shows confirmed COVID-19 cases only (based on location of usual residence). Cases without a NSW residential address are not shown. The case definition of a confirmed case is a person who tests positive to a validated specific SARS-CoV-2 nucleic acid test or has the virus identified by electron microscopy or viral culture, at a reference laboratory.

## Confirmed cases in NSW by Local Government Area

View as table: [Confirmed cases by Local Government Area, as of 8pm 30 March 2020](#)

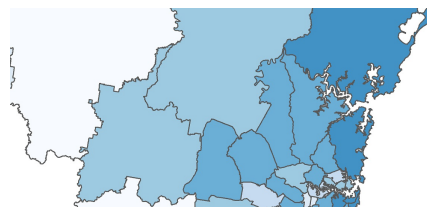
Cases without NSW postcode are not shown. LGA 2019 boundaries.

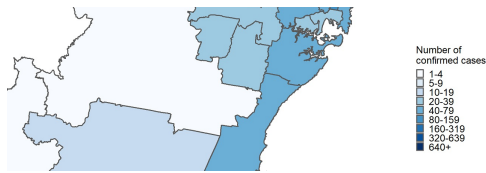
## Confirmed cases of COVID 19 in NSW as of 8pm 31 March 2020 by Local Government Area



This map shows confirmed COVID-19 cases only (based on location of usual residence). Cases without a NSW residential address are not shown. The case definition of a confirmed case is a person who tests positive to a validated specific SARS-CoV-2 nucleic acid test or has the virus identified by electron microscopy or viral culture, at a reference laboratory. Data as of 8pm 30 March 2020.

## Confirmed cases of COVID 19 in Sydney Metropolitan region as of 8pm 31 March 2020 by Local Government Area





This map shows confirmed COVID-19 cases only (based on location of usual residence). Cases without a NSW residential address are not shown. The case definition of a confirmed case is a person who tests positive to a validated specific SARS-CoV-2 nucleic acid test or has the virus identified by electron microscopy or viral culture, at a reference laboratory. Data as of 8pm 30 March 2020.

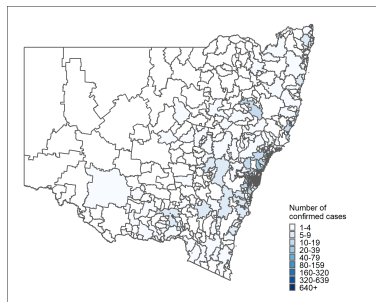
## Locally acquired cases and clusters in NSW

View as table: [Locally acquired COVID-19 cases in NSW with an unknown source of infection by Local Government Area as of 8pm 30 March 2020.](#)

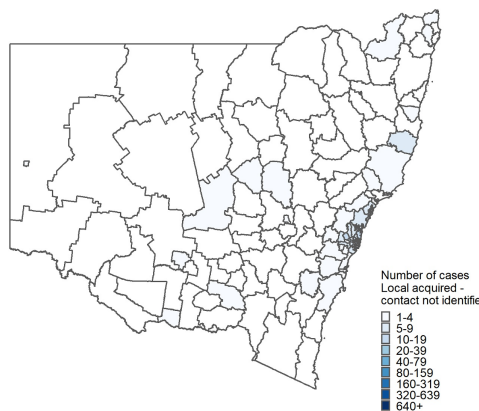
Note: LGA of a case is determined based on the residential postcode. When a postcode of a case spans across more than one LGA, the case is counted under the LGA of the centroid of the postcode.

## Locally acquired COVID-19 cases across NSW with an unknown source of infection as of 8pm 31 March 2020

### By Post Code



### By LGA

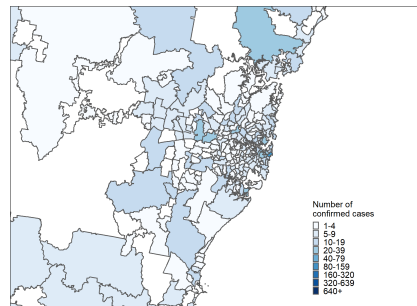


This map shows confirmed COVID-19 cases only (based on location of usual residence) where source of likely infection is: Locally acquired – contact not identified. Cases without a NSW residential address are not shown. The case definition of a confirmed case is a person who tests positive to a validated specific SARS-CoV-2 nucleic acid test or has the virus identified by electron microscopy or viral culture, at a reference laboratory. The details on source of infection are subject

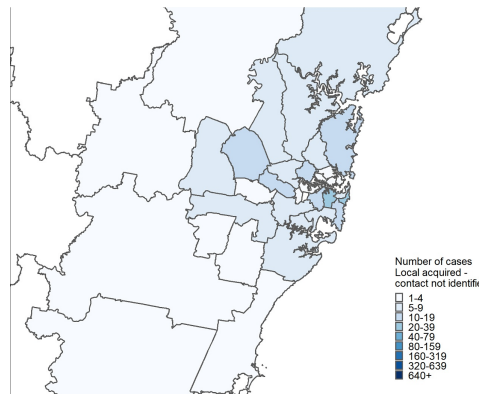
to change as public health investigations and case interviews are ongoing. Data as of 8pm 30 March 2020.

## Locally acquired COVID-19 cases in Sydney Metropolitan region with an unknown source of infection

By post code



By LGA



This map shows confirmed COVID-19 cases only (based on location of usual residence) where source of likely infection is: Locally acquired – contact not identified. Cases without a NSW residential address are not shown. The case definition of a confirmed case is a person who tests positive to a validated specific SARS-CoV-2 nucleic acid test or has the virus identified by electron microscopy or viral culture, at a reference laboratory. The details on source of infection are subject to change as public health investigations and case interviews are ongoing. Data as of 8pm 30 March 2020.

## Active cluster investigations in NSW by LGA

Name	Date of first onset	LGA of event	Last case within	No. of cases
			14 days	1
Stanwell Tops Wedding	9 March 2020	Wollongong	Yes	38
Boogie Wonderland Party	17 March 2020	Waverley	Yes	34
Dorothy Henderson Lodge	24 February 2020	Ryde	Yes	22
Church	8 March 2020	Ryde	Yes	19



meeting	2020			
Bondi	17	Waverley	Yes	14
Hardware	March			
Restaurant	2020			
Rose of Sharon	18	Blacktown	Yes	6
Childcare	March			
	2020			
Opal Aged Care	22	Canterbury-Bankstown	Yes	4
Bankstown	March			
	2020			
Normanhurst	8 March	Hornsby	Yes	3
West Public School	2020			
St Andrews' Church	16	Sydney	Yes	3
Wedding	March			
	2020			
Rugby tournament	15	Camperdown	Yes	2
	March			
	2020			
Pokolbin	16	Cessnock	Yes	2
Wedding	March			
	2020			

Notes:

1. Number of associated cases as at 31 March 2020, resident in NSW.
2. Cluster indicates counts of 2 or more.
3. This is a list of locally acquired clusters only.

## Airport screening






Since 2 February 2020, NSW Health been assisting the Australian Government in assessing passengers who arrive at Sydney International Airport from countries with high levels of COVID-19 community transmission. On 31 March 2020, a total of 906 passenger arrivals were screened for possible symptoms of COVID-19. 15 people were transferred to hospital for further evaluation and COVID-19 testing where clinically indicated.

To date, 44,852 passenger arrivals have been screened for possible symptoms of COVID-19. A total of 438 people have been transferred to hospital for further evaluation and COVID-19 testing where clinically indicated.

## Public Health Orders



- 30 March 2020 - [Public Health \(COVID-19 Restrictions on Gathering and Movement\) Order 2020](#)
- 30 March 2020 - [Letter from the Chief Health Officer - Travel of unaccompanied children to NSW, Australia](#)
- 29 March 2020 - [Exemption under Public Health \(COVID-19 Air Transportation Quarantine\) Order 2020](#)
- 29 March 2020 [Public Health \(COVID-19 Air Transportation Quarantine\) Order 2020](#)
- 29 March 2020 - [Public Health \(COVID-19 Maritime Quarantine\) Order 2020](#)
- 25 March 2020 - [Public Health \(COVID-19 Self-](#)

[Isolation\) Order 2020 under the Public Health Act 2010](#) 




- [20 March 2020 - Public Health \(COVID-19 Lord Howe Island\) Order 2020 under the Public Health Act 2010](#) 
- [16 March 2020 - Public Health \(COVID-19 Quarantine\) Order 2020 under the Public Health Act 2010](#) 

## More information

### NSW

- [Press conference - 8am 31 March 2020](#) 
- [View all COVID-19 \(Coronavirus\) press conferences](#)
- [View all media releases](#)
- [NSW Government - COVID-19 \(coronavirus\)](#) 

### Commonwealth

- [Australian Health Protection Principal Committee \(AHPPC\) coronavirus \(COVID-19\) statement - 22 March 2020](#) 
- [Australian Government Department of Health - Coronavirus \(COVID-19\) health alert](#) 
- [Australian Government Department of Health - Coronavirus \(COVID-19\): National Health Plan resources](#) 

Page Updated: Wednesday 1 April 2020

Contact page owner: [Health Protection NSW](#)

---

NSW  
Government

| [Service NSW](#) | [Jobs](#)

---

[RSS feeds](#) | [Accessibility](#) | [Privacy](#) | [Copyright](#) | [Disclaimer](#)