



Print

## Queensland COVID-19 statistics

Last updated: Midday 9 May 2020

0

New cases (last 24h)

1,045

Total cases

133,016

Total tests

6

Total lives lost

### On this page

- [Case summary](#)
- [Total cases—cumulative graph](#)
- [Cases overview by Hospital and Health Service and region](#)
  - [Map](#)
- [Likely source of infection](#)
- [Cases by Local Government Area and likely source of infection](#)
  - [Map of cases by Local Government Area](#)
  - [Maps of cases by Local Government Area and likely source of infection](#)
    - [Locally Acquired—no known contact](#)
    - [Overseas acquired](#)
    - [Locally Acquired—close contact with confirmed case](#)
    - [Under investigation](#)
    - [Interstate acquired](#)
- Age and gender of confirmed cases
  - [Table](#)
  - [Graph](#)
- [Testing](#)
- Self-quarantine notices
  - [Queensland totals](#)
  - [By Hospital and Health Service](#)
- [Data caveats](#)

### Case summary

Cases	Total
Number of confirmed cases	1,045

Cases	Total
Last 24 hours	0
Active cases	20
Recovered	1,019
Current hospitalisations	9
Patients currently in ICU	3
Deaths	6

Data as at 09/05/2020. Refer to [data caveats](#).

### Total cases—cumulative graph

The graph below shows the total number of confirmed cases in Queensland as they increase over time, as per the daily case number announcements.

Data as at 09/05/2020. Refer to [data caveats](#).

Linear

Logarithmic

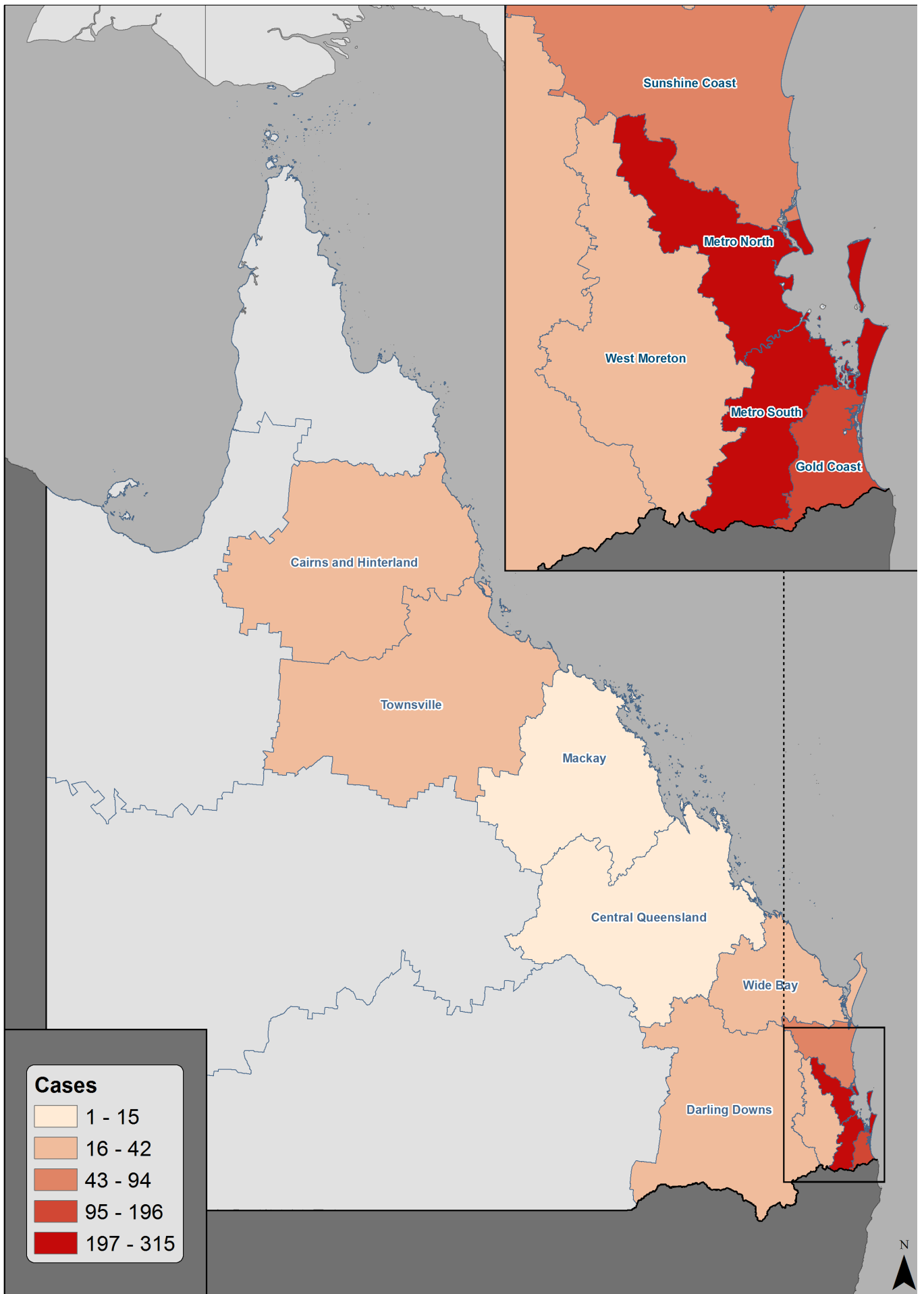
### Cases overview by Hospital and Health Service and region

Region	Total cases	Active cases	Total recovered	Total deaths
Queensland	1,045	20	1,019	6
HHS				
Cairns and Hinterland	33	1	32	0
Central Queensland	8	0	8	0
Central West	0	0	0	0
Childrens Health Queensland	0	0	0	0
Darling Downs	42	0	40	2
Gold Coast	196	5	191	0
Mackay	15	0	15	0
Mater Health Service	0	0	0	0
Metro North	315	3	309	3

Region	Total cases	Active cases	Total recovered	Total deaths
Metro South	257	10	247	0
North West	0	0	0	0
South West	0	0	0	0
Sunshine Coast	94	1	92	1
Torres and Cape	0	0	0	0
Townsville	24	0	24	0
West Moreton	37	0	37	0
Wide Bay	24	0	24	0
Interstate/Other	0	0	0	0

Data as at 09/05/2020. Refer to [data caveats](#).

## Cases by Hospital and Health Service



Data as at 08/05/2020. Refer to [data caveats](#).

## Likely source of infection

Confirmed cases	1,045
Locally Acquired—close contact with confirmed case	172
Locally Acquired—no known contact	45
Interstate acquired	18
Overseas acquired	800
Under investigation	10

Data as at 09/05/2020. Refer to [data caveats](#).

### Cases by Local Government Area and likely source of infection

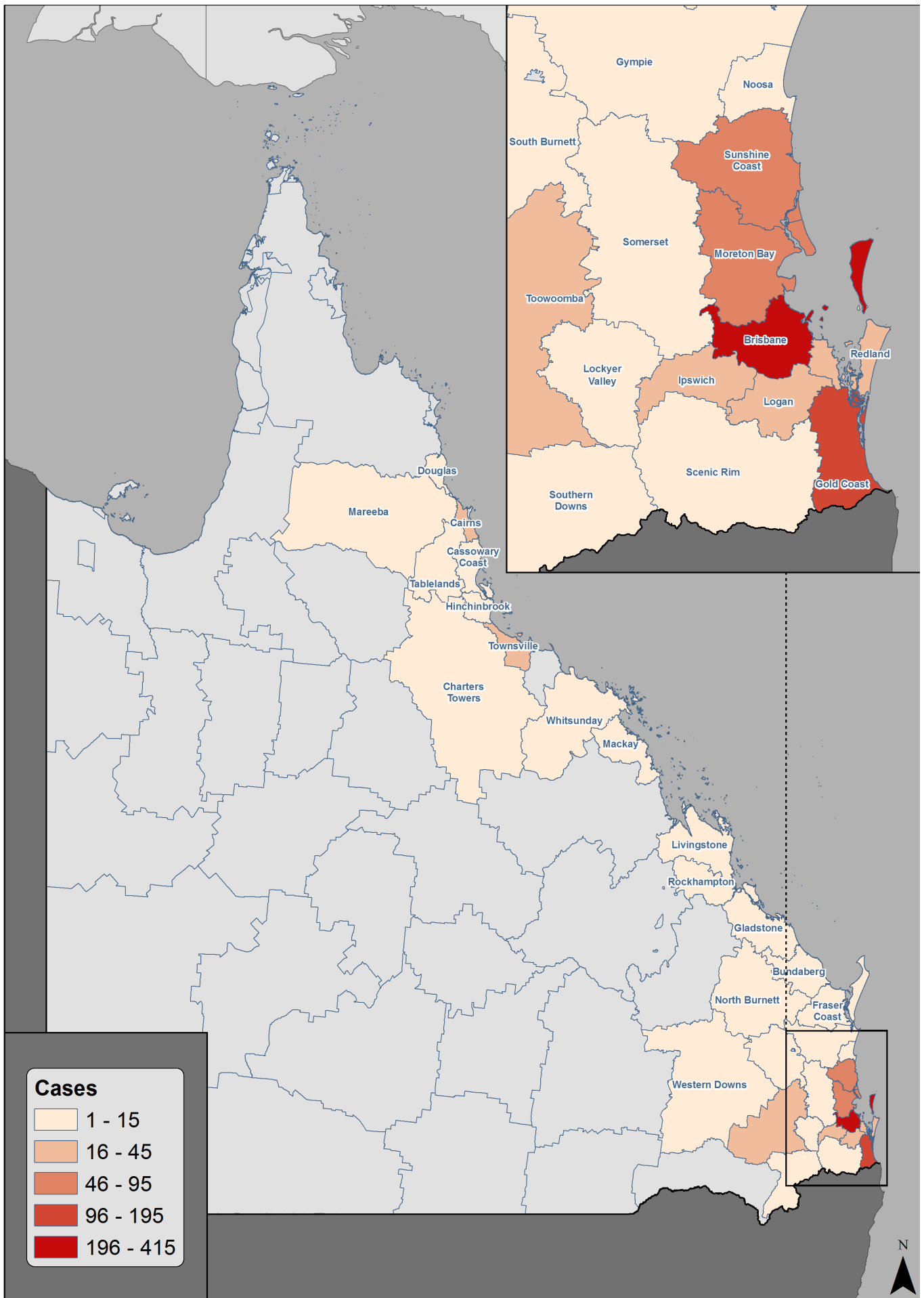
Local Government Area	Overseas acquired	Locally acquired—contact known	Locally acquired—no known contact	Interstate acquired	Under investigation	Total
BRISBANE (C)	323	63	20	5	4	415
BUNDABERG (RC)	12	1	0	0	0	13
CAIRNS (RC)	14	6	3	1	0	24
CASSOWARY COAST (RC)	2	0	0	0	0	2
CHARTERS TOWERS (RC)	1	0	0	0	0	1
DOUGLAS (S)	1	0	0	0	0	1
FRASER COAST (RC)	8	1	1	0	0	10
GLADSTONE (RC)	0	1	0	0	0	1
GOLD COAST (C)	128	55	7	3	2	195
GYMPIE (RC)	2	2	0	0	0	4
HINCHINBROOK (S)	1	0	0	0	0	1

Local Government Area	Overseas acquired	Locally acquired – contact known	Locally acquired – no known contact	Interstate acquired	Under investigation	Total
IPSWICH (RC)	23	4	0	0	0	27
LIVINGSTONE (S)	1	0	0	0	0	1
LOCKYER VALLEY (RC)	1	0	0	0	0	1
LOGAN (C)	27	8	7	2	1	45
MACKAY (RC)	7	2	0	0	0	9
MAREEBA (S)	2	0	0	0	0	2
MORETON BAY (RC)	81	9	2	1	2	95
NOOSA (S)	10	3	1	1	0	15
NORTH BURNETT (RC)	1	0	0	0	0	1
REDLAND (C)	16	2	2	0	0	20
ROCKHAMPTON (RC)	5	1	0	0	0	6
SCENIC RIM (RC)	4	0	0	0	0	4
SOMERSET (RC)	1	1	0	1	0	3
SOUTH BURNETT (RC)	1	0	0	1	0	2
SOUTHERN DOWNS (RC)	0	1	0	0	0	1
SUNSHINE COAST (RC)	65	5	2	2	1	75
TABLELANDS (RC)	4	0	0	0	0	4

Local Government Area	Overseas acquired	Locally acquired – contact known	Locally acquired – no known contact	Interstate acquired	Under investigation	Total
TOOWOOMBA (RC)	31	6	0	0	0	37
TOWNSVILLE (RC)	21	0	0	1	0	22
WESTERN DOWNS (RC)	2	0	0	0	0	2
WHITSUNDAY (RC)	5	1	0	0	0	6
<b>Total</b>	<b>800</b>	<b>172</b>	<b>45</b>	<b>18</b>	<b>10</b>	<b>1,045</b>

C = Council, RC = Regional Council, S = Shire  
 Data as at 09/05/2020. Refer to [data caveats](#).

### Cases by Local Government Area

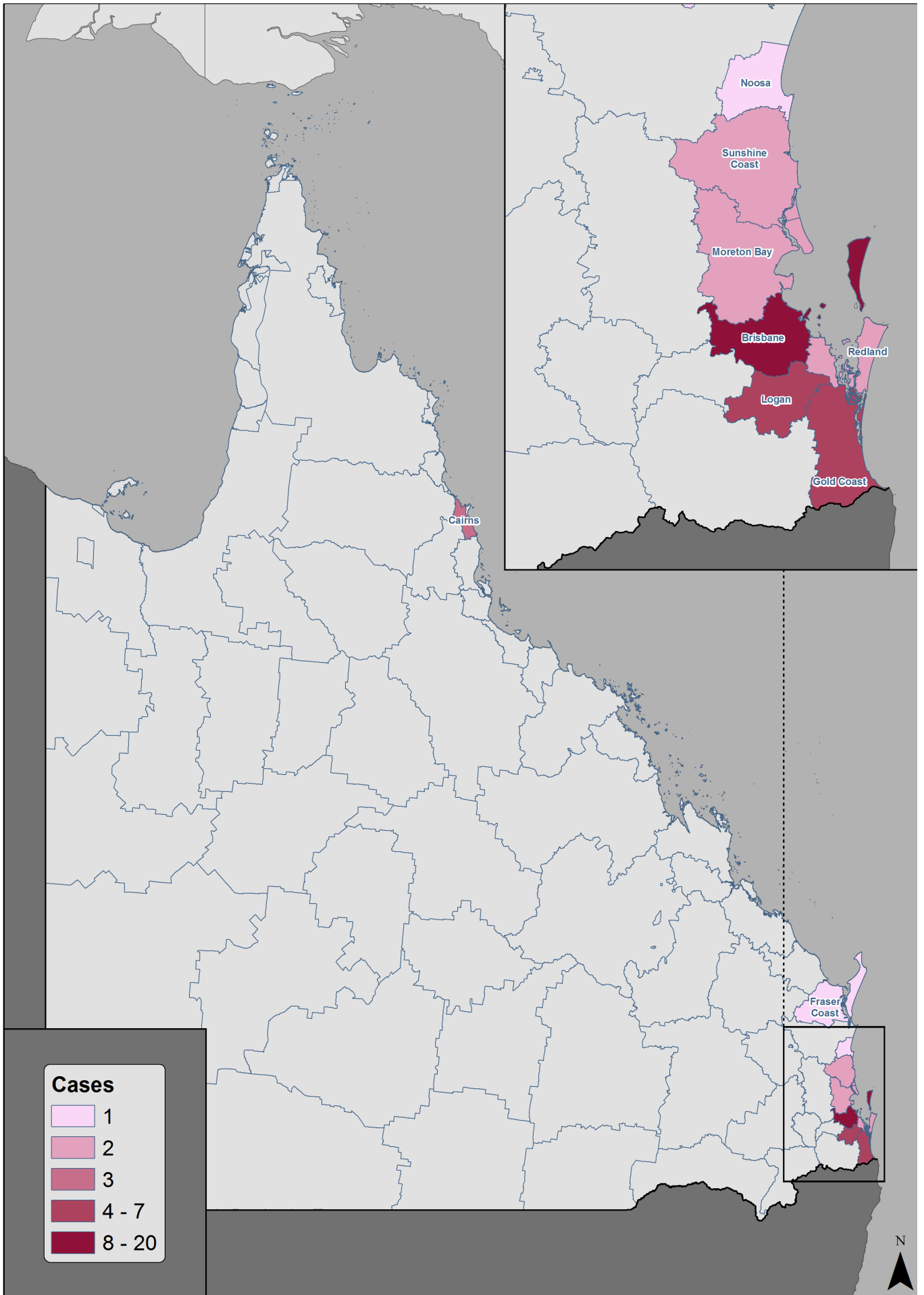


Data as at 08/05/2020. Refer to [data caveats](#).

**Cases by Local Government Area and likely source of infection**

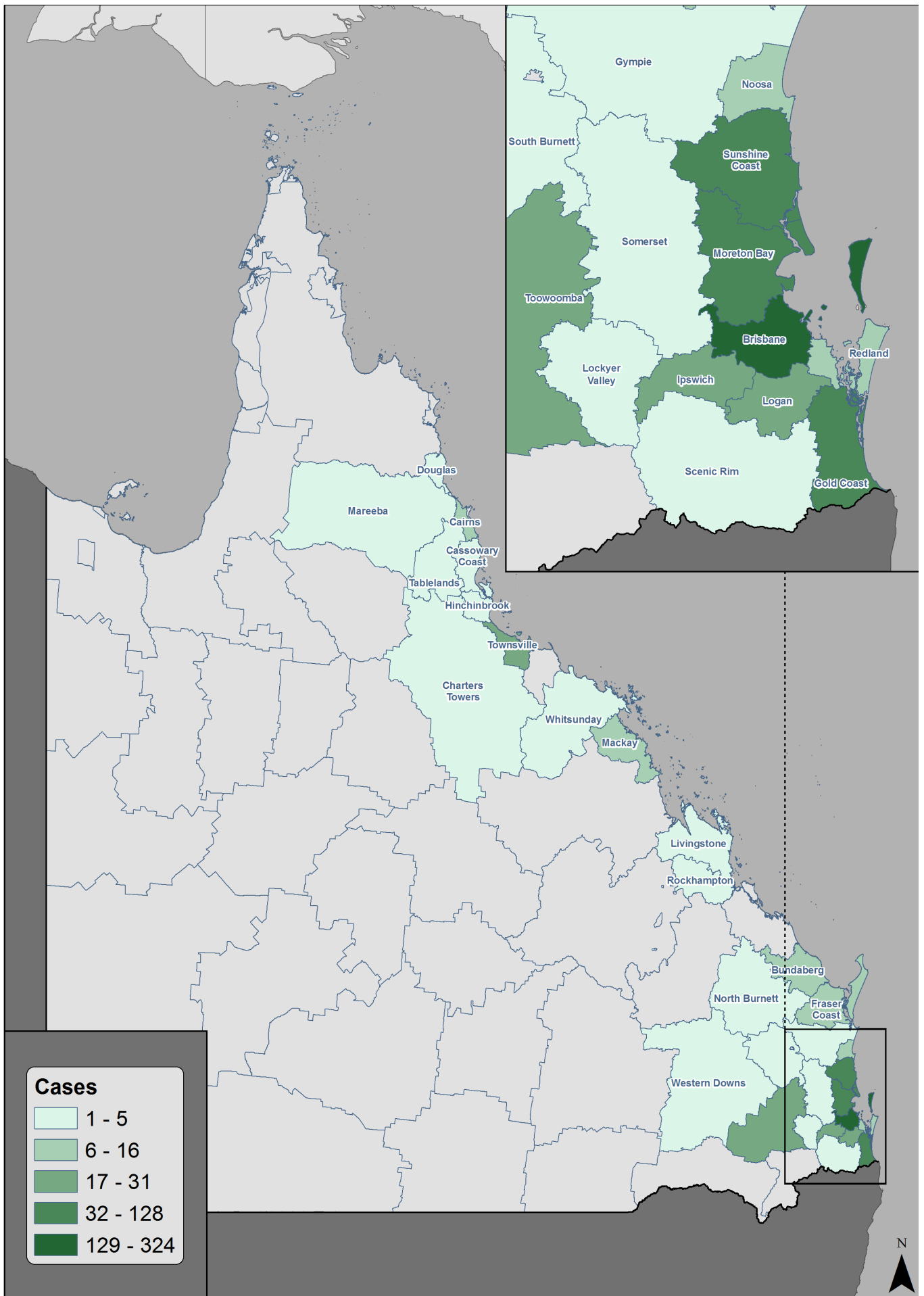
**Locally Acquired—no known contact**





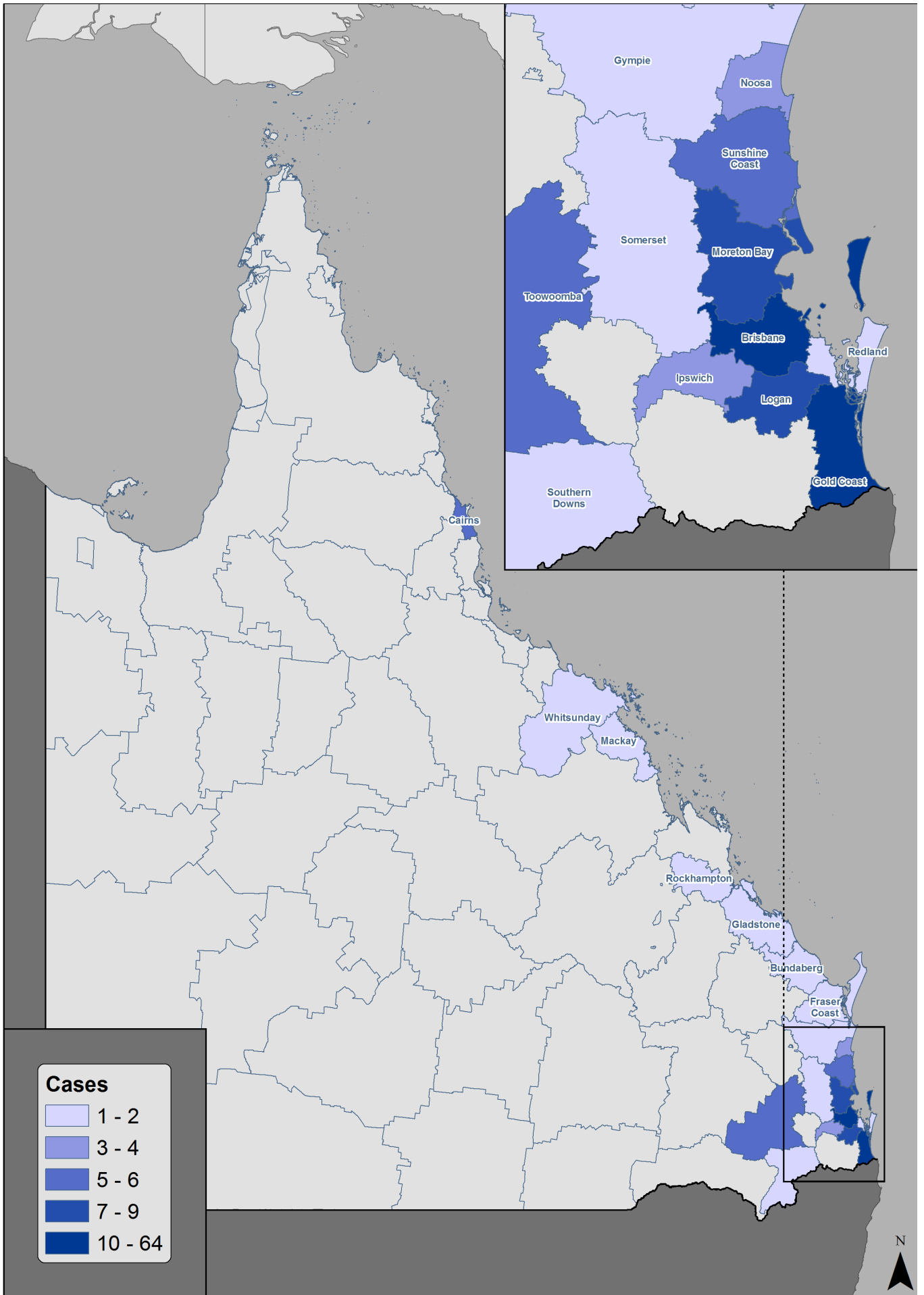
Data as at 08/05/2020. Refer to [data caveats](#).

**Overseas acquired**



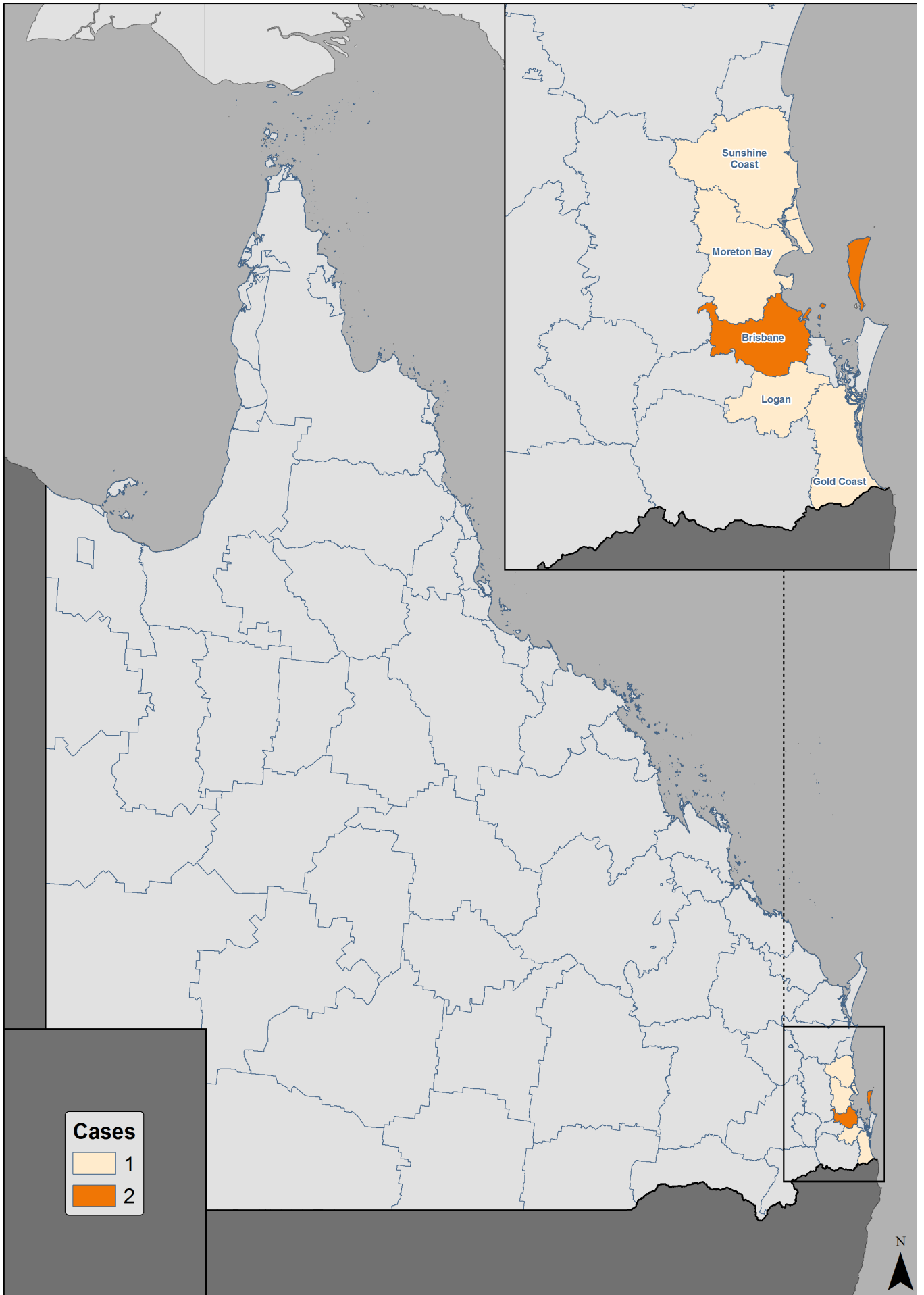
Data as at 08/05/2020. Refer to [data caveats](#).

**Locally Acquired—close contact with confirmed case**



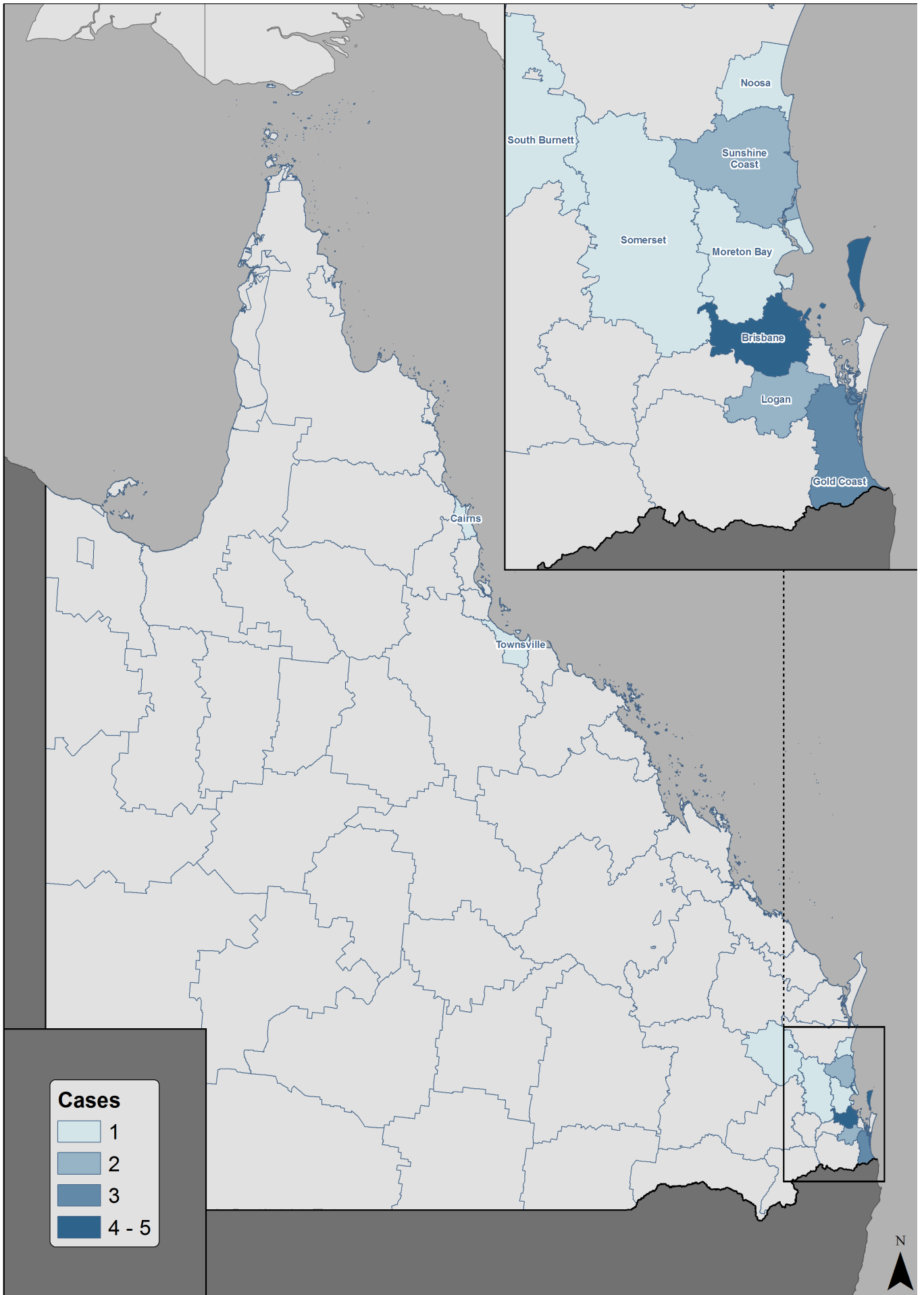
Data as at 08/05/2020. Refer to [data caveats](#).

**Under investigation**



Data as at 08/05/2020. Refer to [data caveats](#).

**Interstate acquired**



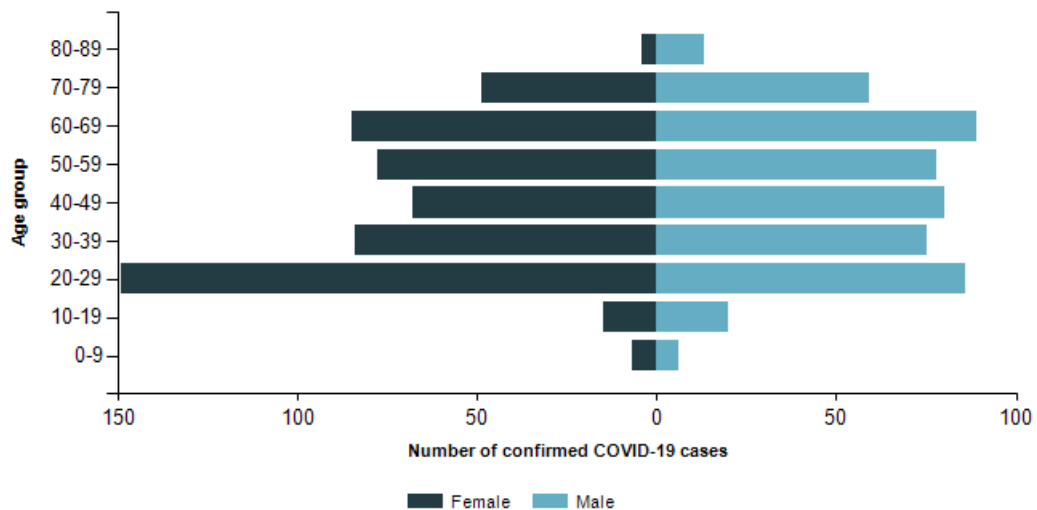
Data as at 08/05/2020. Refer to [data caveats](#).

**Age and gender of confirmed cases—table**

Age group	Number of confirmed COVID-19 cases		
	Female	Male	Total
0-9	7	6	13
10-19	15	20	35
20-29	149	86	235
30-39	84	75	159
40-49	68	80	148
50-59	78	78	156
60-69	85	89	174
70-79	49	59	108
80-89	4	13	17

Data as at 09/05/2020. Refer to [data caveats](#).

### Age and gender of confirmed cases—graph



Data as at 09/05/2020

Refer to [data caveats](#).

### Testing

Region	Samples tested		Persons tested		Tests per 100,000 persons
	Total	Last 24 hours	Total	Last 24 hours	

Region	Samples tested		Persons tested		Tests per 100,000 persons
	Total	Last 24 hours	Total	Last 24 hours	
Queensland	133,016	3,688	126,094	3,610	2,465

Data as at 09/05/2020. Refer to [data caveats](#).

### Self-quarantine notices—Queensland

	Total No. of persons subject to notice
Self-quarantine notices issued	59,387
Active self-quarantine notices	3,078
Completed self-quarantine notices	56,309

Data as at 08/05/2020. Refer to [data caveats](#).

### Self-quarantine notices

Region	Total self-quarantine notices No. of persons subject to notice	Active self-quarantine notices No. of persons subject to notice
Queensland	59,387	3,078
<b>HHS</b>		
Cairns and Hinterland	2,155	175
Central Queensland	1,023	69
Darling Downs	1,459	101
Gold Coast	9,622	317
Mackay	1,089	74
Metro North	12,968	1,262
Metro South	12,804	611
Sunshine Coast	5,326	193
Townsville	1,271	50

Region	Total self-quarantine notices No. of persons subject to notice	Active self-quarantine notices No. of persons subject to notice
West Moreton	1,909	73
Wide Bay	1,392	132
Interstate/Other	8,369	21

Data as at 08/05/2020. Refer to [data caveats](#).

### Data caveats

Every effort is made to ensure the data is accurate at time of publication. It is point-in-time data. Data is subject to change as additional information is obtained.

There may be a lag in public reporting of particular data due to data quality assurance activities, ongoing maintenance and updating of notification details.

### Daily case data:

Data presented in this report are updated daily where possible but should be considered with caution because they may change.

Daily case counts may vary over time due to ongoing investigations and case review.

Not all cases or active cases have required hospitalisation. To ensure privacy and confidentiality is maintained, hospitalisation data has been reported at a state level only.

Where the case normally resides in another State/Territory in Australia but is quarantined in Queensland at the time of notification, the case is not included in Queensland's case numbers.

Where the case normally resides overseas but is quarantined in Queensland at the time of notification, the case is included in Queensland's case numbers.

### Active cases:

For the purposes of public reporting, the number of active cases is defined as: total cases less recovered and deceased cases.

### Deaths:

Information about the death of a case with COVID-19 is made available by a clinician when a death certificate is completed. There may be a delay in obtaining and reporting this information. Therefore, the completeness, or any other attributes of COVID-related death data, should be interpreted with caution.

### Recovered cases:

Recovered cases are cases reported as recovered by the responsible Public Health Unit plus cases that have a notification date of 30 days or more.

### Case data by Hospital and Health Service (HHS) and Local Government Area (LGA):

Location data (by HHS or by LGA) should be interpreted with caution.

In most cases the HHSs and LGAs are derived using the residential address when that case was notified but may alternatively have been derived from the location of the Public Health Unit managing the case, or the location where the test was ordered.

It does not necessarily reflect the current location of a case or where the infection was acquired.

To ensure privacy and confidentiality is maintained, data has been reported at an HHS level and at an LGA level and not at lower levels of geography.

These data may also include temporary residential addresses for overseas visitors quarantined in Queensland at the time



of notification but do not include cases who normally reside in other States/Territories in Australia.

The HHS data do not reflect hospital admissions in each HHS. Not all cases with COVID-19 have required hospitalisation.

The LGA data are cumulative (total) notified case numbers.

**Maps:**

Data represented in the maps above are cumulative (total) notified case numbers. The maps should not be interpreted to reflect only current, notified active cases.

**Likely source of infection:**

Likely source of infection data are subject to change as public health investigations and case interviews are ongoing.

**Testing:**

Individuals may have multiple tests performed over time, by different laboratory service providers in public and private settings. The number of tests performed should therefore be interpreted with caution.

## Current status – coronavirus (COVID-19)

> Latest updates

> Queensland COVID-19 statistics

> Contact tracing

> Public health directions

> COVID-19 hotspots

> Media releases

> A message to Queenslanders this Mother's Day

Feedback ▼

Queensland Government ▼

For Queenslanders ▼

Business and industry ▼

[Contact us](#) | [Help](#) | [Copyright](#) | [Disclaimer](#) | [Privacy](#) | [Right to information](#) | [Accessibility](#)  
| [Jobs in Queensland Government](#) | [Other languages](#)

© The State of Queensland 1995–2020

Queensland Government