



Print

Queensland COVID-19 statistics

Last updated: Midday 16 May 2020

1

New cases (last 24h)

1,055

Total cases

151,854

Total tests

6

Total lives lost

On this page

- [Case summary](#)
- [Total cases—cumulative graph](#)
- [Cases overview by Hospital and Health Service and region](#)
 - [Map](#)
- [Likely source of infection](#)
- [Cases by Local Government Area and likely source of infection](#)
 - [Map of cases by Local Government Area](#)
 - [Maps of cases by Local Government Area and likely source of infection](#)
 - [Locally Acquired—no known contact](#)
 - [Overseas acquired](#)
 - [Locally Acquired—close contact with confirmed case](#)
 - [Under investigation](#)
 - [Interstate acquired](#)
- Age and gender of confirmed cases
 - [Table](#)
 - [Graph](#)
- [Testing](#)
- Self-quarantine notices
 - [Queensland totals](#)
 - [By Hospital and Health Service](#)
- [Data caveats](#)

Case summary

| Cases | Total |
|---------------------------|-------|
| Number of confirmed cases | 1,055 |

| Cases | Total |
|---------------------------|-------|
| Last 24 hours | 1 |
| Active cases | 13 |
| Recovered | 1,036 |
| Current hospitalisations | 5 |
| Patients currently in ICU | 3 |
| Deaths | 6 |

Data as at 16/05/2020. Refer to [data caveats](#).

Total cases—cumulative graph

The graph below shows the total number of confirmed cases in Queensland as they increase over time, as per the daily case number announcements.

Data as at 16/05/2020. Refer to [data caveats](#).

Linear

Logarithmic

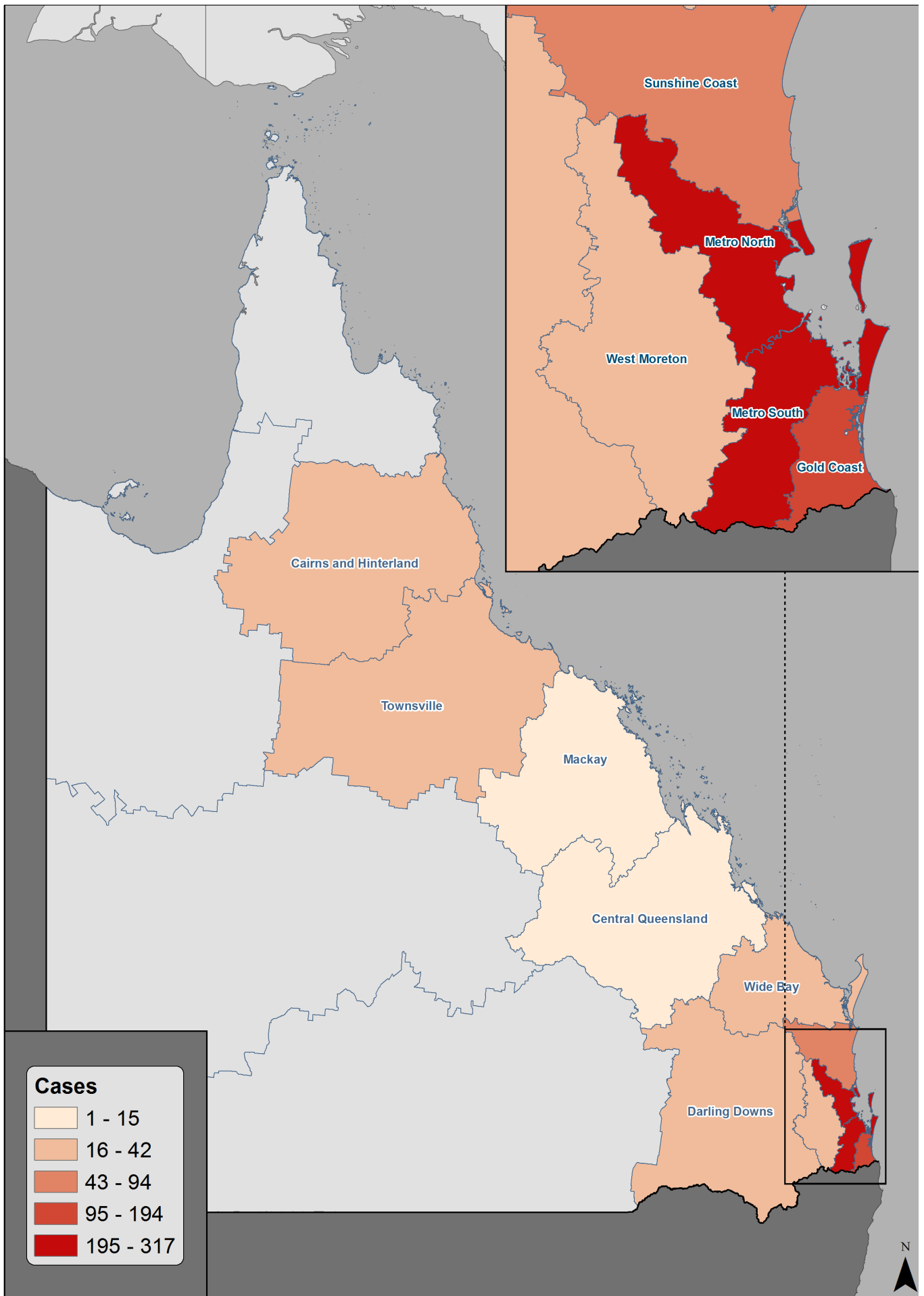
Cases overview by Hospital and Health Service and region

| Region | Total cases | Active cases | Total recovered | Total deaths |
|-----------------------------|-------------|--------------|-----------------|--------------|
| Queensland | 1,055 | 13 | 1,036 | 6 |
| HHS | | | | |
| Cairns and Hinterland | 35 | 2 | 33 | 0 |
| Central Queensland | 9 | 1 | 8 | 0 |
| Central West | 0 | 0 | 0 | 0 |
| Childrens Health Queensland | 0 | 0 | 0 | 0 |
| Darling Downs | 42 | 0 | 40 | 2 |
| Gold Coast | 195 | 2 | 193 | 0 |
| Mackay | 15 | 0 | 15 | 0 |
| Mater Health Service | 0 | 0 | 0 | 0 |
| Metro North | 317 | 2 | 312 | 3 |

| Region | Total cases | Active cases | Total recovered | Total deaths |
|------------------|-------------|--------------|-----------------|--------------|
| Metro South | 263 | 5 | 258 | 0 |
| North West | 0 | 0 | 0 | 0 |
| South West | 0 | 0 | 0 | 0 |
| Sunshine Coast | 94 | 1 | 92 | 1 |
| Torres and Cape | 0 | 0 | 0 | 0 |
| Townsville | 24 | 0 | 24 | 0 |
| West Moreton | 37 | 0 | 37 | 0 |
| Wide Bay | 24 | 0 | 24 | 0 |
| Interstate/Other | 0 | 0 | 0 | 0 |

Data as at 16/05/2020. Refer to [data caveats](#).

Cases by Hospital and Health Service



Data as at 15/05/2020. Refer to [data caveats](#).

Likely source of infection

| | |
|--|-------|
| Confirmed cases | 1,055 |
| Locally Acquired—close contact with confirmed case | 176 |
| Locally Acquired—no known contact | 42 |
| Interstate acquired | 18 |
| Overseas acquired | 817 |
| Under investigation | 2 |

Data as at 16/05/2020. Refer to [data caveats](#).

Cases by Local Government Area and likely source of infection

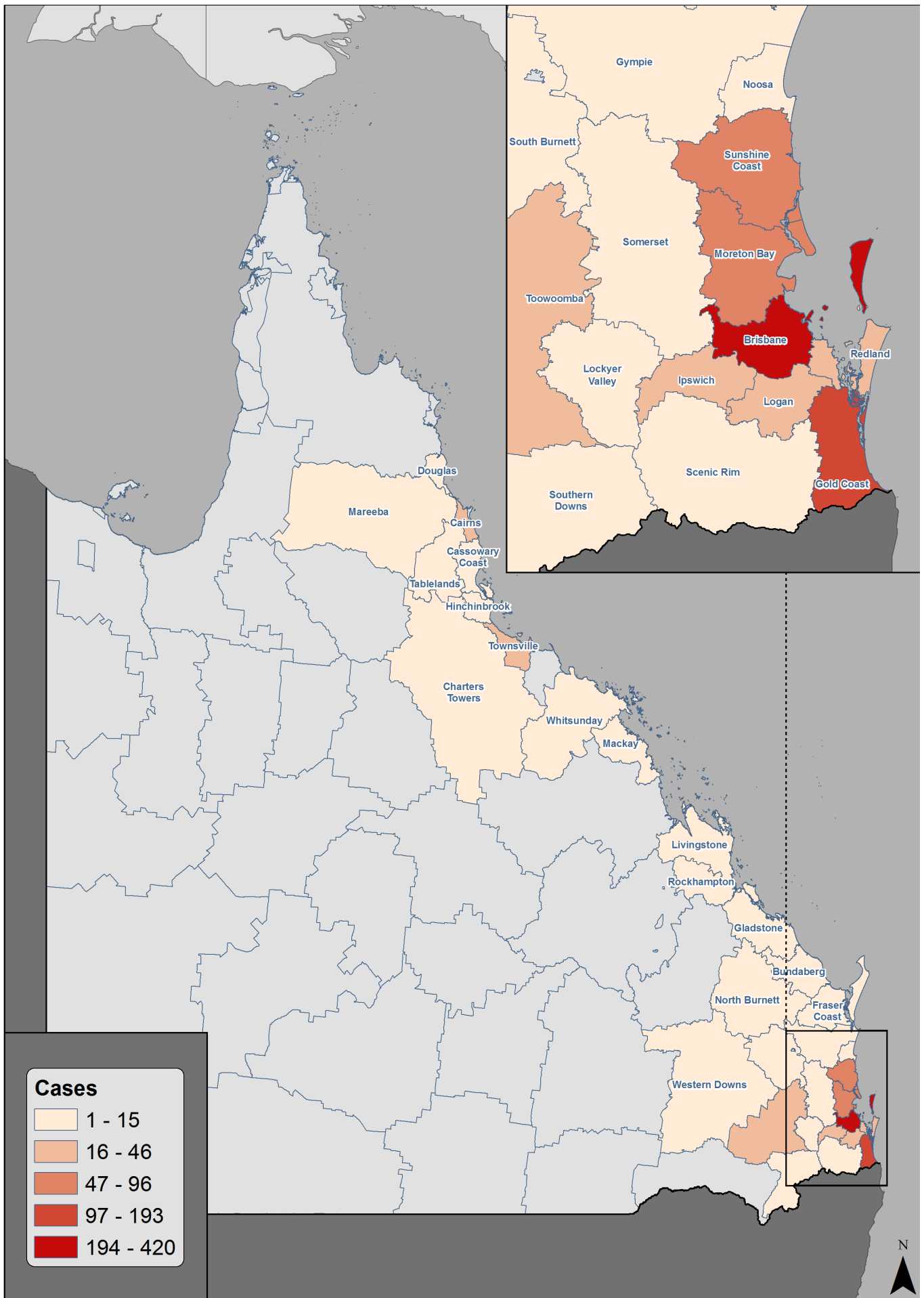
| Local Government Area | Overseas acquired | Locally acquired—contact known | Locally acquired—no known contact | Interstate acquired | Under investigation | Total |
|-----------------------|-------------------|--------------------------------|-----------------------------------|---------------------|---------------------|-------|
| BRISBANE (C) | 331 | 65 | 19 | 5 | 0 | 420 |
| BUNDABERG (RC) | 12 | 1 | 0 | 0 | 0 | 13 |
| CAIRNS (RC) | 15 | 6 | 3 | 1 | 0 | 25 |
| CASSOWARY COAST (RC) | 2 | 0 | 0 | 0 | 0 | 2 |
| CHARTERS TOWERS (RC) | 1 | 0 | 0 | 0 | 0 | 1 |
| DOUGLAS (S) | 2 | 0 | 0 | 0 | 0 | 2 |
| FRASER COAST (RC) | 8 | 1 | 1 | 0 | 0 | 10 |
| GLADSTONE (RC) | 0 | 1 | 0 | 0 | 0 | 1 |
| GOLD COAST (C) | 128 | 56 | 6 | 3 | 1 | 194 |
| GYMPIE (RC) | 2 | 2 | 0 | 0 | 0 | 4 |
| HINCHINBROOK (S) | 1 | 0 | 0 | 0 | 0 | 1 |

| Local Government Area | Overseas acquired | Locally acquired – contact known | Locally acquired – no known contact | Interstate acquired | Under investigation | Total |
|-----------------------|-------------------|----------------------------------|-------------------------------------|---------------------|---------------------|-------|
| IPSWICH (RC) | 23 | 4 | 0 | 0 | 0 | 27 |
| LIVINGSTONE (S) | 1 | 0 | 0 | 0 | 0 | 1 |
| LOCKYER VALLEY (RC) | 1 | 0 | 0 | 0 | 0 | 1 |
| LOGAN (C) | 29 | 9 | 6 | 2 | 0 | 46 |
| MACKAY (RC) | 7 | 2 | 0 | 0 | 0 | 9 |
| MAREEBA (S) | 2 | 0 | 0 | 0 | 0 | 2 |
| MORETON BAY (RC) | 84 | 9 | 2 | 1 | 0 | 96 |
| NOOSA (S) | 10 | 3 | 1 | 1 | 0 | 15 |
| NORTH BURNETT (RC) | 1 | 0 | 0 | 0 | 0 | 1 |
| REDLAND (C) | 17 | 2 | 2 | 0 | 0 | 21 |
| ROCKHAMPTON (RC) | 5 | 1 | 0 | 0 | 1 | 7 |
| SCENIC RIM (RC) | 4 | 0 | 0 | 0 | 0 | 4 |
| SOMERSET (RC) | 1 | 1 | 0 | 1 | 0 | 3 |
| SOUTH BURNETT (RC) | 1 | 0 | 0 | 1 | 0 | 2 |
| SOUTHERN DOWNS (RC) | 0 | 1 | 0 | 0 | 0 | 1 |
| SUNSHINE COAST (RC) | 66 | 5 | 2 | 2 | 0 | 75 |
| TABLELANDS (RC) | 4 | 0 | 0 | 0 | 0 | 4 |

| Local Government Area | Overseas acquired | Locally acquired – contact known | Locally acquired – no known contact | Interstate acquired | Under investigation | Total |
|-----------------------|-------------------|----------------------------------|-------------------------------------|---------------------|---------------------|--------------|
| TOOWOOMBA (RC) | 31 | 6 | 0 | 0 | 0 | 37 |
| TOWNSVILLE (RC) | 21 | 0 | 0 | 1 | 0 | 22 |
| WESTERN DOWNS (RC) | 2 | 0 | 0 | 0 | 0 | 2 |
| WHITSUNDAY (RC) | 5 | 1 | 0 | 0 | 0 | 6 |
| Total | 817 | 176 | 42 | 18 | 2 | 1,055 |

C = Council, RC = Regional Council, S = Shire
 Data as at 16/05/2020. Refer to [data caveats](#).

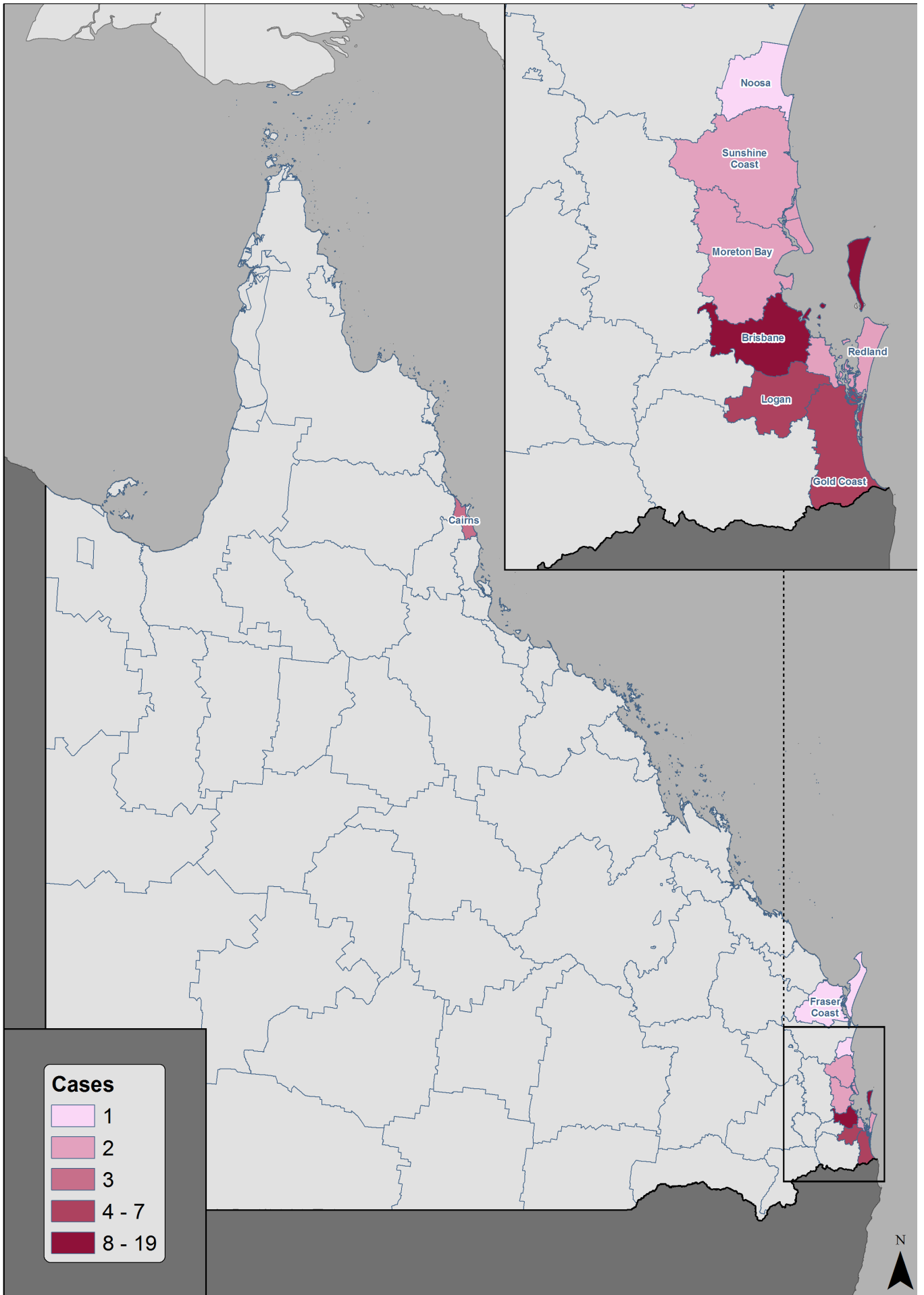
Cases by Local Government Area



Data as at 15/05/2020. Refer to [data caveats](#).

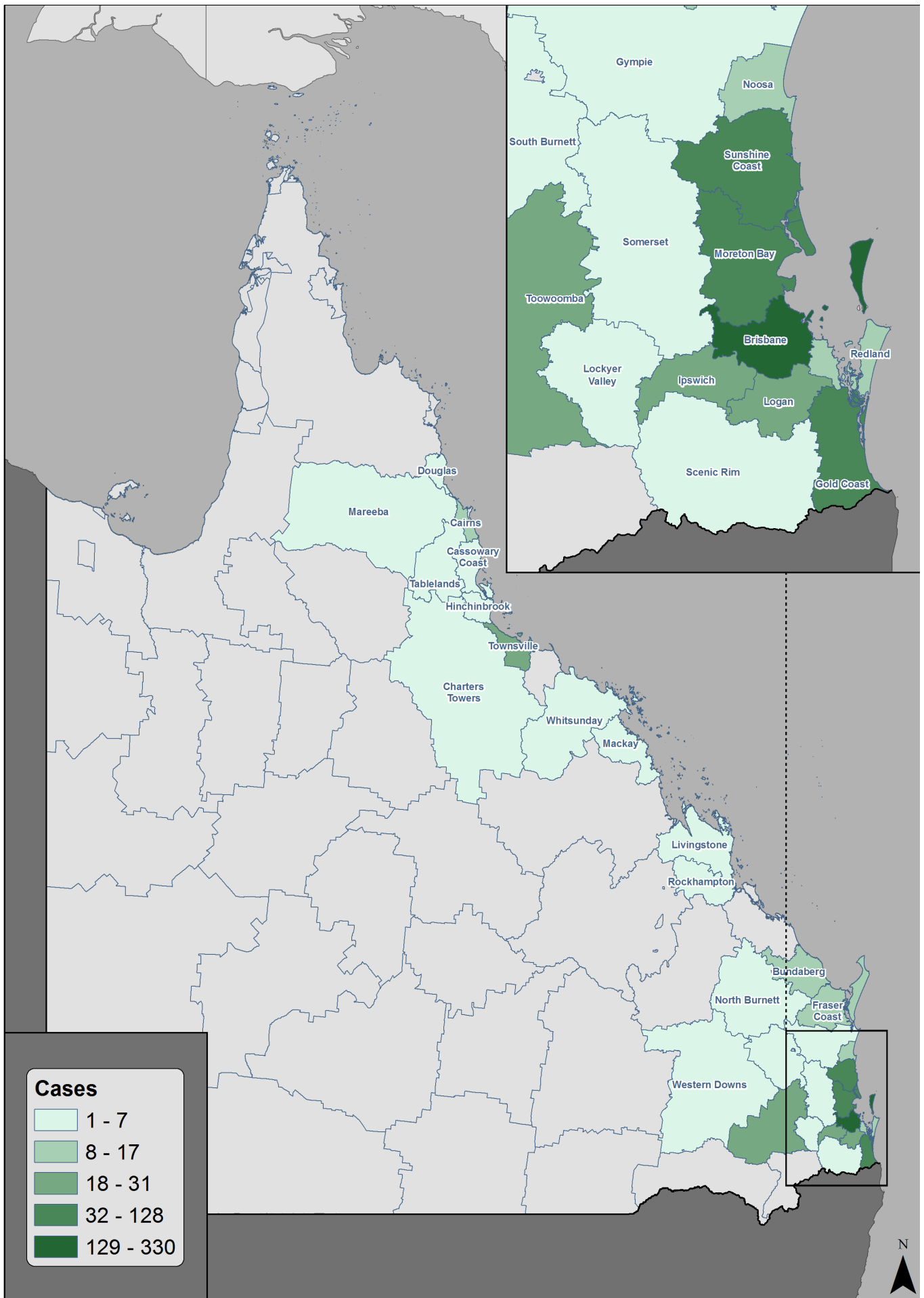
Cases by Local Government Area and likely source of infection

Locally Acquired—no known contact



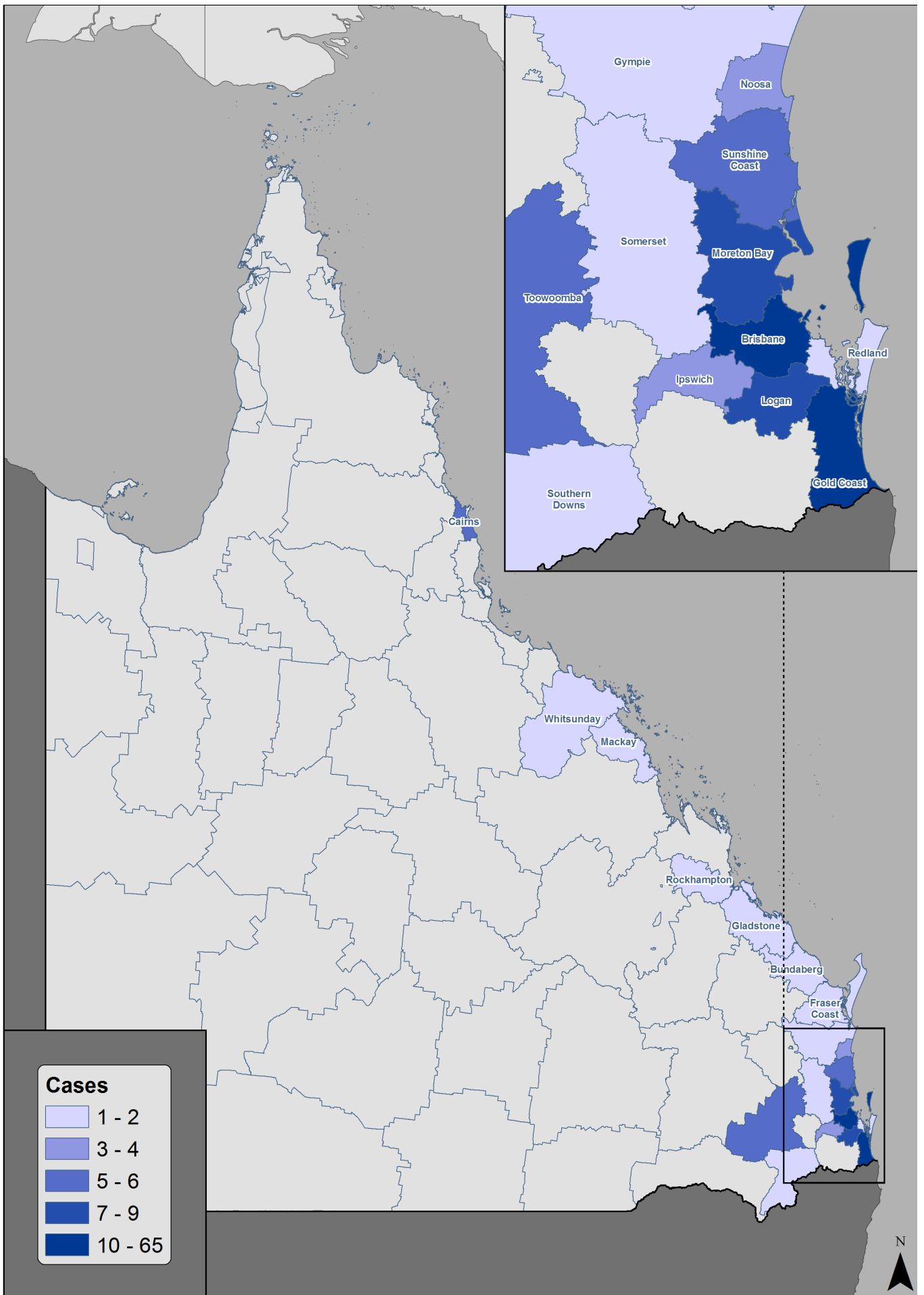
Data as at 15/05/2020. Refer to [data caveats](#).

Overseas acquired



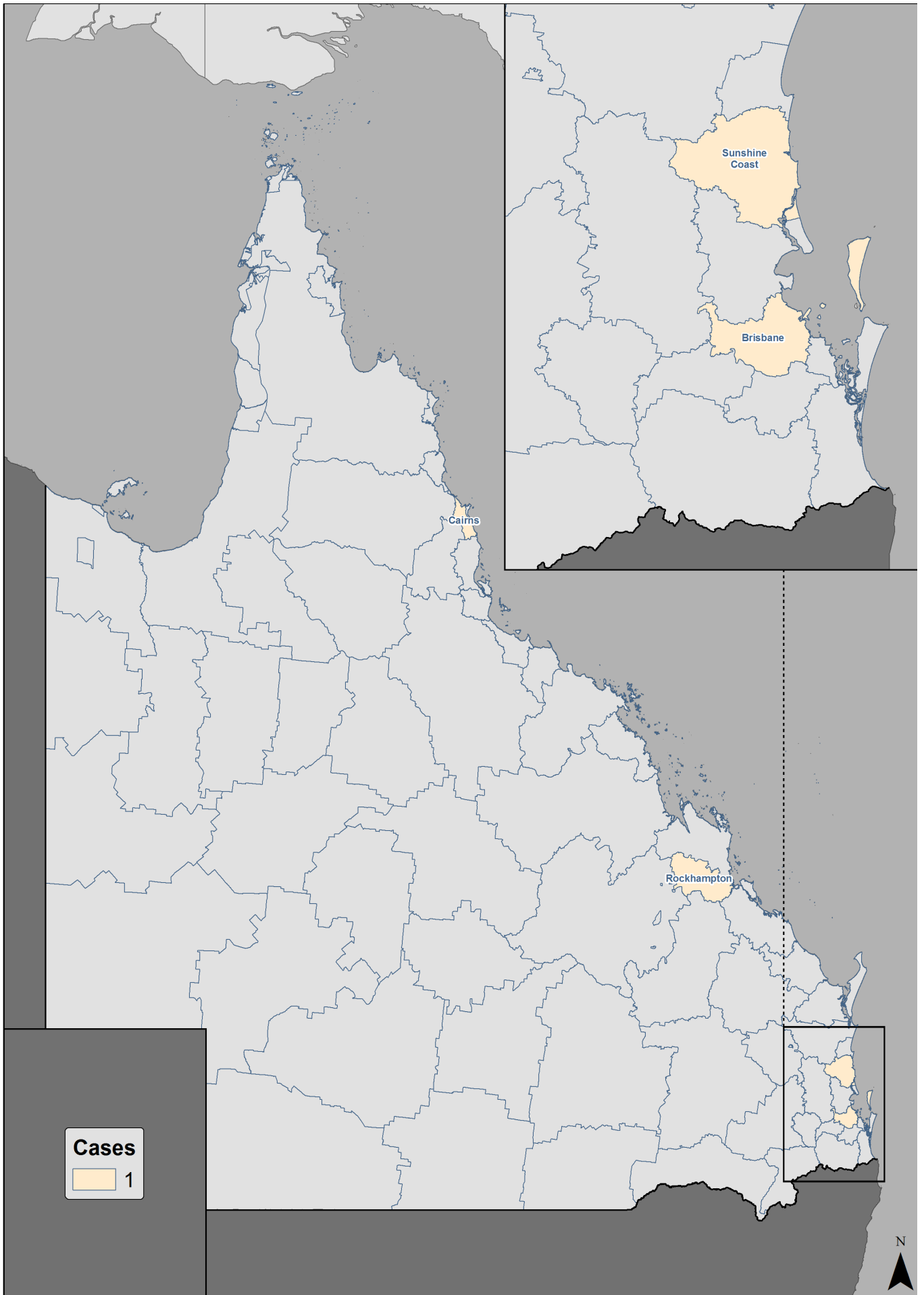
Data as at 15/05/2020. Refer to [data caveats](#).

Locally Acquired—close contact with confirmed case



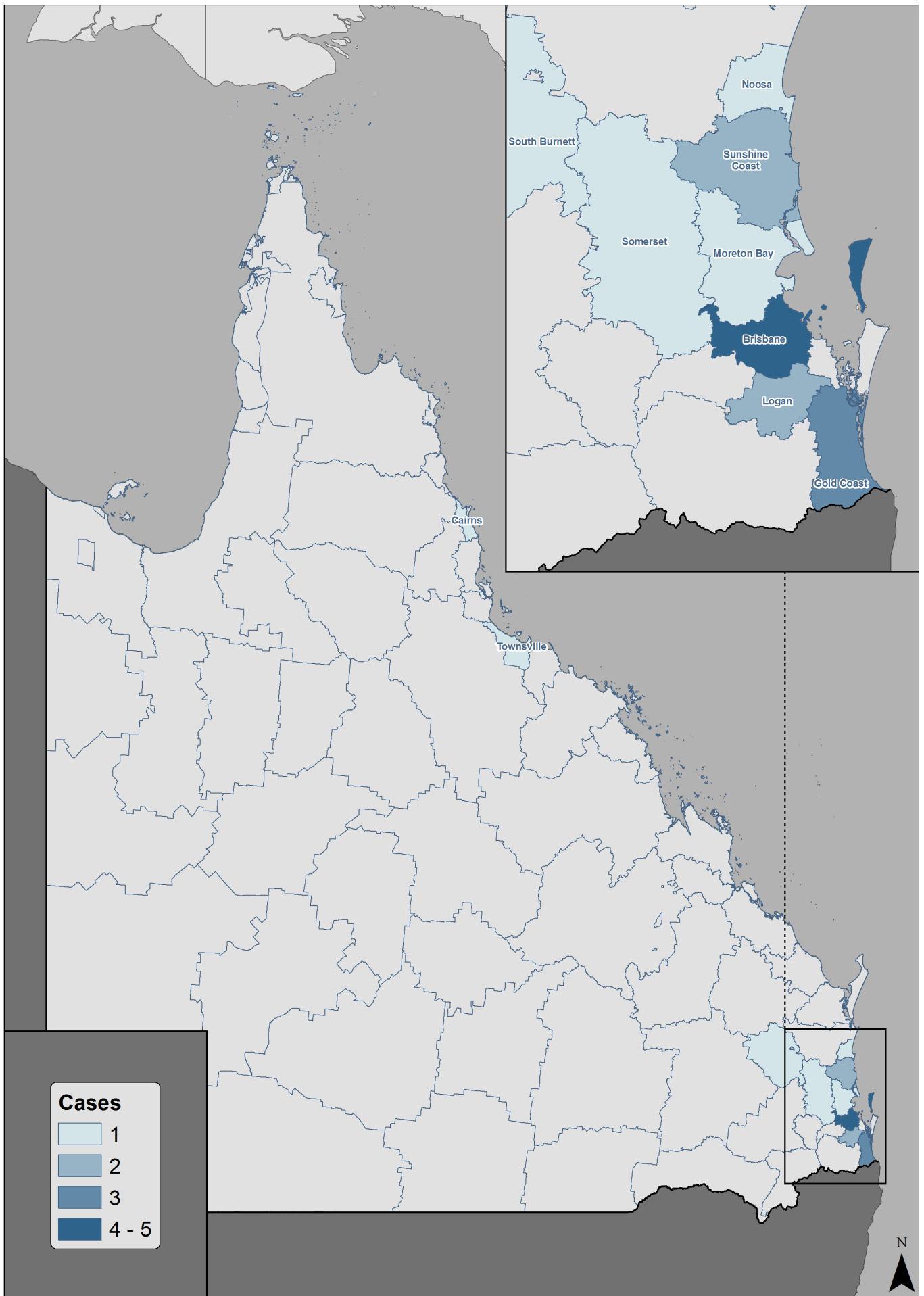
Data as at 15/05/2020. Refer to [data.caveats](#).

Under investigation



Data as at 15/05/2020. Refer to [data caveats](#).

Interstate acquired



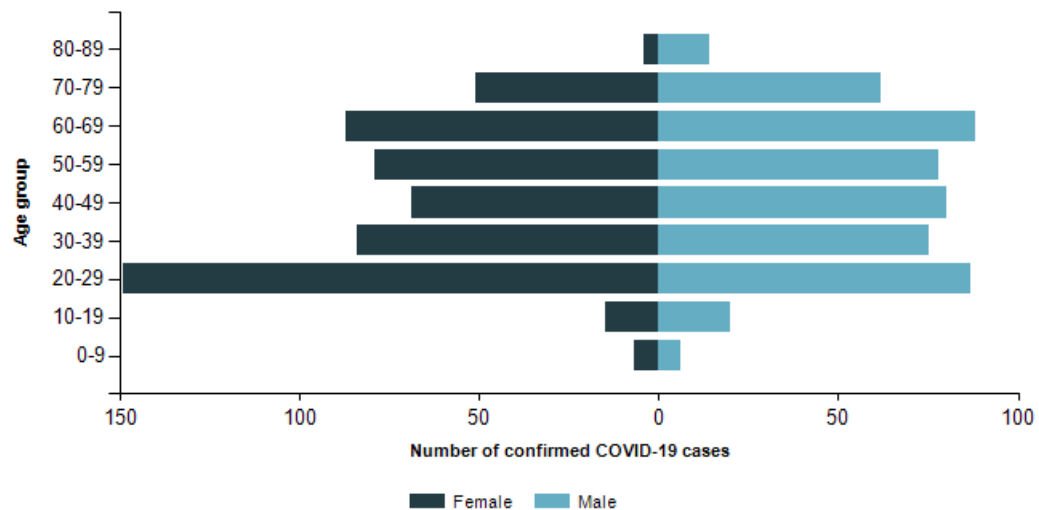
Data as at 15/05/2020. Refer to [data caveats](#).

Age and gender of confirmed cases—table

| Age group | Number of confirmed COVID-19 cases | | |
|-----------|------------------------------------|------|-------|
| | Female | Male | Total |
| 0-9 | 7 | 6 | 13 |
| 10-19 | 15 | 20 | 35 |
| 20-29 | 149 | 87 | 236 |
| 30-39 | 84 | 75 | 159 |
| 40-49 | 69 | 80 | 149 |
| 50-59 | 79 | 78 | 157 |
| 60-69 | 87 | 88 | 175 |
| 70-79 | 51 | 62 | 113 |
| 80-89 | 4 | 14 | 18 |

Data as at 16/05/2020. Refer to [data caveats](#).

Age and gender of confirmed cases—graph



Data as at 16/05/2020

Refer to [data caveats](#).

Testing

| Region | Samples tested | | Persons tested | | Tests per 100,000 persons |
|--------|----------------|---------------|----------------|---------------|---------------------------|
| | Total | Last 24 hours | Total | Last 24 hours | |

| Region | Samples tested | | Persons tested | | Tests per 100,000 persons |
|------------|----------------|---------------|----------------|---------------|---------------------------|
| | Total | Last 24 hours | Total | Last 24 hours | |
| Queensland | 151,854 | 3,241 | 144,195 | 3,224 | 2,819 |

Data as at 16/05/2020. Refer to [data caveats](#).

Self-quarantine notices—Queensland

| | Total No. of persons subject to notice |
|-----------------------------------|---|
| Self-quarantine notices issued | 60,324 |
| Active self-quarantine notices | 2,382 |
| Completed self-quarantine notices | 57,942 |

Data as at 15/05/2020. Refer to [data caveats](#).

Self-quarantine notices

| Region | Total self-quarantine notices No. of persons subject to notice | Active self-quarantine notices No. of persons subject to notice |
|-----------------------|---|--|
| Queensland | 60,324 | 2,382 |
| HHS | | |
| Cairns and Hinterland | 2,186 | 83 |
| Central Queensland | 1,059 | 71 |
| Darling Downs | 1,500 | 89 |
| Gold Coast | 9,776 | 296 |
| Mackay | 1,111 | 50 |
| Metro North | 13,268 | 781 |
| Metro South | 12,977 | 593 |
| Sunshine Coast | 5,402 | 187 |
| Townsville | 1,299 | 50 |

| Region | Total self-quarantine notices No. of persons subject to notice | Active self-quarantine notices No. of persons subject to notice |
|------------------|---|--|
| West Moreton | 1,940 | 69 |
| Wide Bay | 1,431 | 94 |
| Interstate/Other | 8,375 | 19 |

Data as at 15/05/2020. Refer to [data caveats](#).

Data caveats

Every effort is made to ensure the data is accurate at time of publication. It is point-in-time data. Data is subject to change as additional information is obtained.

There may be a lag in public reporting of particular data due to data quality assurance activities, ongoing maintenance and updating of notification details.

Daily case data:

Data presented in this report are updated daily where possible but should be considered with caution because they may change.

Daily case counts may vary over time due to ongoing investigations and case review.

Not all cases or active cases have required hospitalisation. To ensure privacy and confidentiality is maintained, hospitalisation data has been reported at a state level only.

Where the case normally resides in another State/Territory in Australia but is quarantined in Queensland at the time of notification, the case is not included in Queensland's case numbers.

Where the case normally resides overseas but is quarantined in Queensland at the time of notification, the case is included in Queensland's case numbers.

Active cases:

For the purposes of public reporting, the number of active cases is defined as: total cases less recovered and deceased cases.

Deaths:

Information about the death of a case with COVID-19 is made available by a clinician when a death certificate is completed. There may be a delay in obtaining and reporting this information. Therefore, the completeness, or any other attributes of COVID-related death data, should be interpreted with caution.

Recovered cases:

Recovered cases are cases reported as recovered by the responsible Public Health Unit plus cases that have a notification date of 30 days or more.

Case data by Hospital and Health Service (HHS) and Local Government Area (LGA):

Location data (by HHS or by LGA) should be interpreted with caution.

In most cases the HHSs and LGAs are derived using the residential address when that case was notified but may alternatively have been derived from the location of the Public Health Unit managing the case, or the location where the test was ordered.

It does not necessarily reflect the current location of a case or where the infection was acquired.

To ensure privacy and confidentiality is maintained, data has been reported at an HHS level and at an LGA level and not at lower levels of geography.

These data may also include temporary residential addresses for overseas visitors quarantined in Queensland at the time

of notification but do not include cases who normally reside in other States/Territories in Australia.

The HHS data do not reflect hospital admissions in each HHS. Not all cases with COVID-19 have required hospitalisation.

The LGA data are cumulative (total) notified case numbers.

Maps:

Data represented in the maps above are cumulative (total) notified case numbers. The maps should not be interpreted to reflect only current, notified active cases.

Likely source of infection:

Likely source of infection data are subject to change as public health investigations and case interviews are ongoing.

Testing:

Individuals may have multiple tests performed over time, by different laboratory service providers in public and private settings. The number of tests performed should therefore be interpreted with caution.

Current status – coronavirus (COVID-19)

> Latest updates

> Queensland COVID-19 statistics

> Contact tracing

> Public health directions

> COVID-19 hotspots

> Media releases

Feedback ▼

Queensland Government ▼

For Queenslanders ▼

Business and industry ▼

[Contact us](#) | [Help](#) | [Copyright](#) | [Disclaimer](#) | [Privacy](#) | [Right to information](#) | [Accessibility](#)
| [Jobs in Queensland Government](#) | [Other languages](#)

© The State of Queensland 1995–2020

Queensland Government