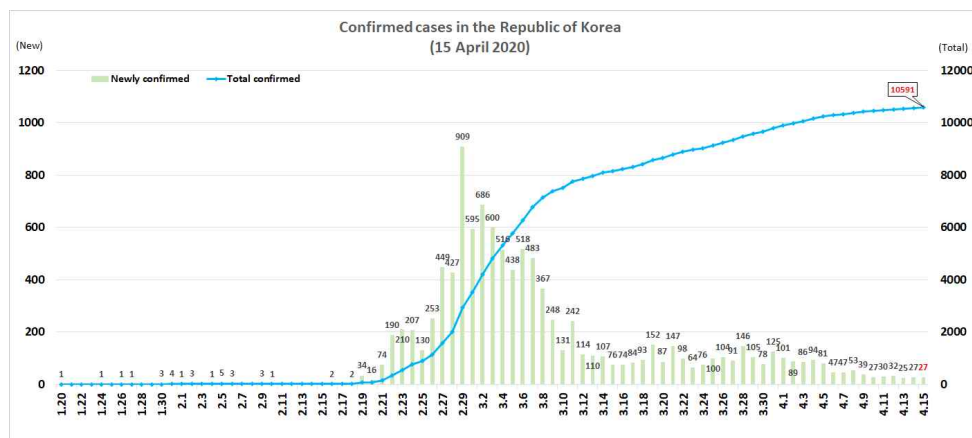




○ As of 0:00, 15 April 2020, the total number of confirmed cases is 10,591 (including 955 imported cases), of which 7,616 cases have been discharged from isolation. Newly confirmed cases are 27 in total.

[Table 1. Total confirmed and suspected cases]

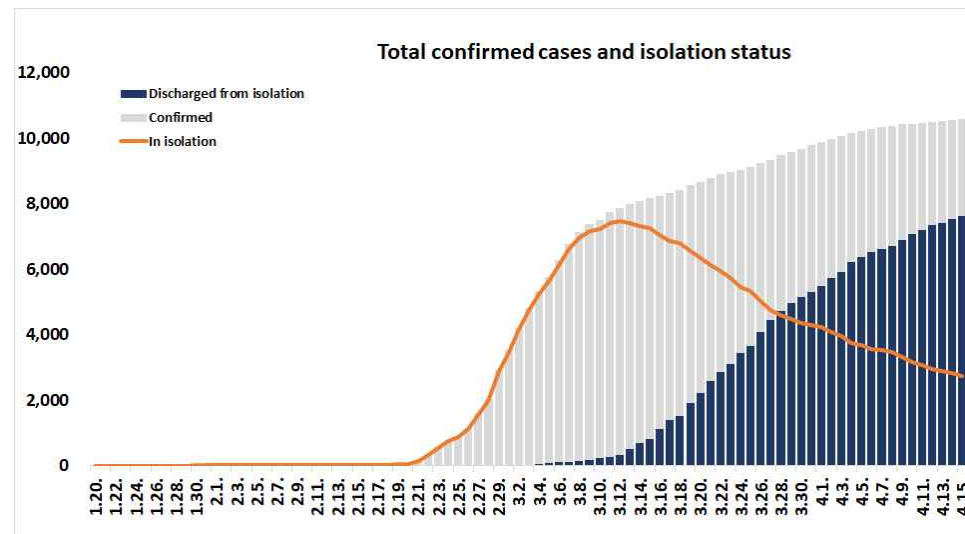
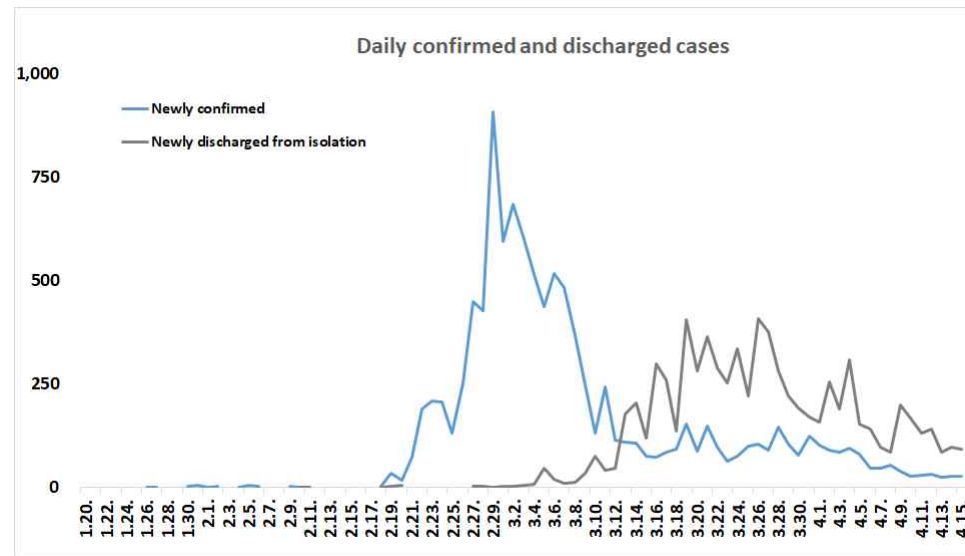
Period (since 3 Jan)	Total	Tested positive (PCR)				Being tested	Tested negative
		Confirmed	Discharged	Isolated	Deceased		
As of 0:00 14 April (Mon)	527,438	10,564	7,534	2,808	222	14,651	502,223
As of 0:00 15 April (Tues)	534,552	10,591	7,616	2,750	225	15,026	508,935
Difference	(+)7,114	(+)27	(+)82	(-)58	(+)3	(+)375	(+)6,712



[Table 2. Imported cases in Korea (as of 0:00, 15 April 2020)]

	Total	Region/Country					Where confirmed		Nationality	
		China	Asia ex-China	Europe	America	Africa	Airport	Community	Korean	Other
New	11	0	2	5	4	0	4	7	8	3
Total	955	16 (1.7%)	102 (10.7%)	429 (44.9%)	405 (42.4%)	3 (0.3%)	393 (41.2%)	562 (58.8%)	874 (91.5%)	81 (8.5%)

* Subject to change depending on further epidemiological investigation.





○ Regional distribution of total confirmed cases:

	Total	City								
		Seoul	Busan	Daegu	Incheon	Gwangju	Daejeon	Ulsan	Sejong	
Isolated	2,750	376	17	1,182	40	7	15	8	25	
Discharged	7,616	239	107	5,486	48	21	24	33	21	
Deceased	225	2	3	155	0	0	0	1	0	
Subtotal	10,591	617	127	6,823	88	28	39	42	46	
<i>New (Difference)</i>	<i>27</i>	<i>5</i>	<i>1</i>	<i>1</i>	<i>0</i>	<i>1</i>	<i>0</i>	<i>0</i>	<i>0</i>	
	Total	Province								
		Gyeonggi	Gangwon	Chungbuk	Chungnam	Jeonbuk	Jeonnam	Gyeongbuk	Gyeongnam	Jeju
Isolated	310	23	14	25	9	8	263	31	8	389
Discharged	322	27	31	114	8	7	1,035	84	5	4
Deceased	13	1	0	0	0	0	50	0	0	0
Subtotal	645	51	45	139	17	15	1,348	115	13	393
<i>New (Difference)</i>	<i>6</i>	<i>2</i>	<i>0</i>	<i>0</i>	<i>0</i>	<i>0</i>	<i>6</i>	<i>0</i>	<i>1</i>	<i>4</i>

○ Case distribution and incidence rate by region:

Region	# of cases	(%)	Incidence rate (per 0.1M)	Region	# of cases	(%)	Incidence rate (per 0.1M)
Seoul	617	(5.83)	6.34	Gyeonggi	645	(6.09)	4.87
Busan	127	(1.20)	3.72	Gangwon	51	(0.48)	3.31
Daegu	6,823	(64.42)	280.03	Chungbuk	45	(0.42)	2.81
Incheon	88	(0.83)	2.98	Chungnam	139	(1.31)	6.55
Gwangju	28	(0.26)	1.92	Jeonbuk	17	(0.16)	0.94
Daejeon	39	(0.37)	2.65	Jeonnam	15	(0.14)	0.80
Ulsan	42	(0.40)	3.66	Gyeongbuk	1,348	(12.73)	50.63
Sejong	46	(0.43)	13.44	Gyeongnam	115	(1.09)	3.42
Airport Screening	393	(3.71)	-	Jeju	13	(0.12)	1.94
Total	10,591	(100)	20.43				



[Table 3: Regional distribution and epidemiological links of the confirmed cases]

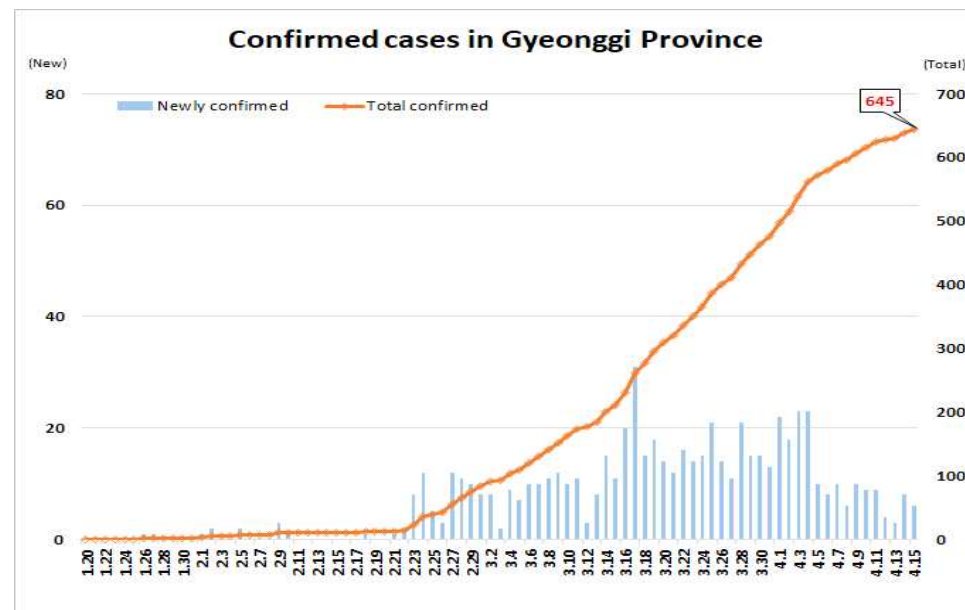
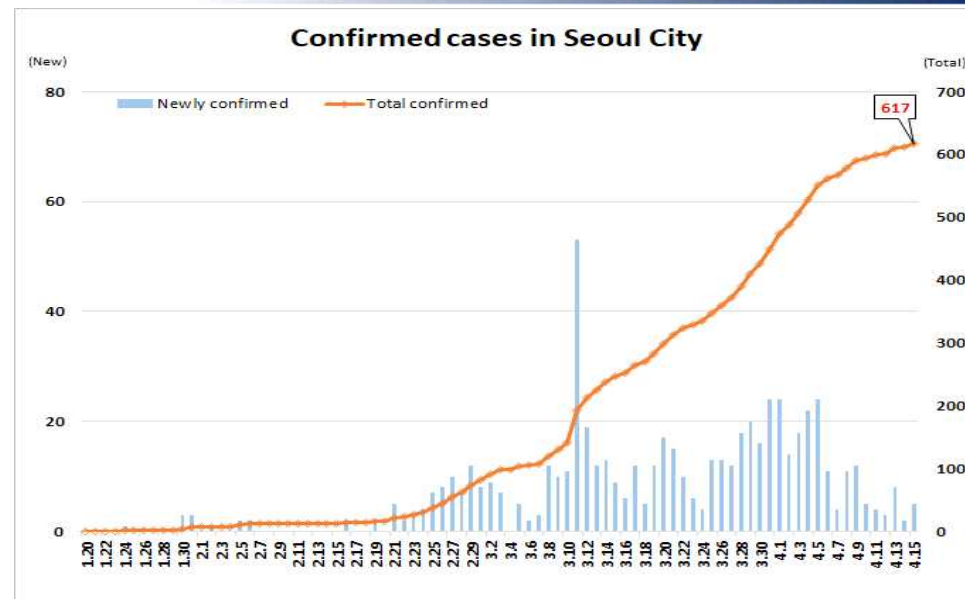
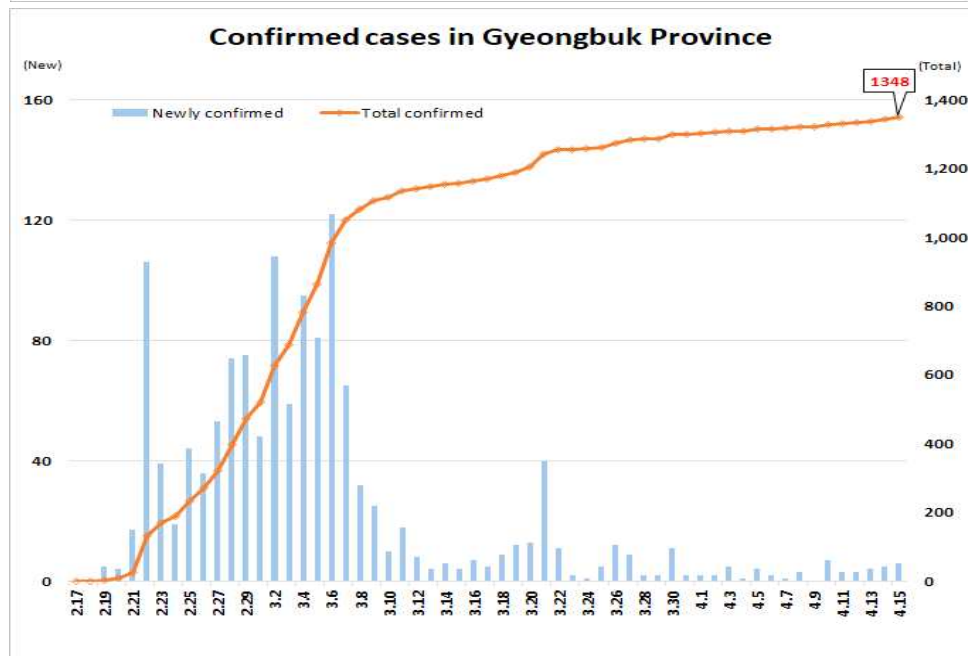
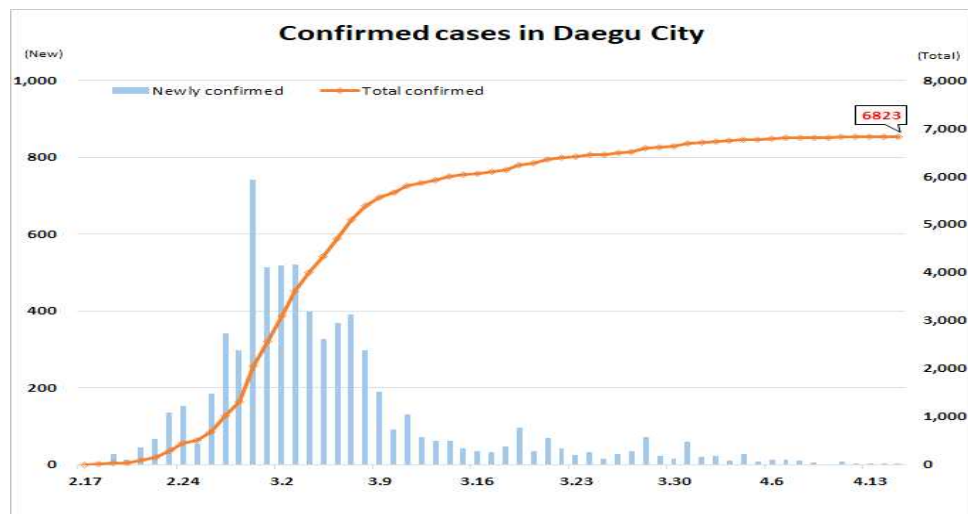
Region	Confirmed cases									Other major clusters
	Total	Imported cases	Clusters				Other*	New cases		
			Sub-total	Shincheonji	Small clusters	Contacts of confirmed cases			Imported cases	
Seoul	617	238	356	8	262	19	67	23	5	Guro-gu call center (98), Dong-an Church-PC Cafe (20), Manmin Central Church (41), etc.
Busan	127	17	81	12	50	18	1	29	1	Onchun Church (39), Suyeong-gu Kindergarten (5), etc.
Daegu	6,823	16	6,090	4,509	655	922	4	717	1	Second Mi-Ju Hospital (193), Hansarang Convalescent Hospital (126), Daesil Convalescent Hospital (99) , Fatima Hospital (36), etc.
Incheon	88	37	47	2	34	5	6	4	0	Guro-gu call center (20), etc.
Gwangju	28	11	16	9	0	1	6	1	1	
Daejeon	39	9	21	2	11	8	0	9	0	Korea Forest Engineer Institute (3), etc.
Ulsan	42	11	24	16	1	4	3	7	0	
Sejong	46	3	42	1	38	3	0	1	0	Ministry of Oceans and Fisheries (30), gym facilities (8)
Gyeonggi	645	146	457	29	312	59	57	42	6	Grace River Church in Seongnam (72), Guro-gu call center-Bucheon SaengMyeongGu Church (48), Uljeongbu St. Mary's Hospital (47) , etc.
Gangwon	51	13	31	17	14	0	0	7	2	Apartments in Wonju City (3), Euljeongbu St. Mary's Hospital (9) , etc.
Chungbuk	45	5	32	6	18	6	2	8	0	Goesan-gun Jangyeon-myeon (11)
Chungnam	139	10	120	0	118	1	1	9	0	Gym facilities in Cheonan (103), research center in Seosan (9), etc.
Jeonbuk	17	8	4	1	3	0	0	5	0	
Jeonnam	15	7	7	1	3	2	1	1	0	Manmin Central Church (2)
Gyeongbuk	1,348	9	1,205	566	446	192	1	134	6	Cheongdo Daenam Hospital (120), Bonghwa Pureun Nursing Home (68), pilgrimage to Israel (49), Gyeongsan Seo Convalescent Hospital (66) , Yechun-gun (25) etc.
Gyeongnam	115	14	84	32	45	6	1	17	0	Geochang Church (10), Geochang Woongyang-myeon (8), Wings Tower (10), etc.
Jeju	13	8	1	0	0	0	1	4	1	
Airport	393	393	0	0	0	0	0	0	4	
Total	10,591	955 (9.0)	8,618 (81.4)	5,211 (49.2)	2,010 (19.0)	1,246 (11.8)	151 (1.4)	1,018 (9.6)	27	

* Not classified into a cluster or under investigation

※ The interim classification is based on the reporting location, which may change depending on further epidemiological investigation.



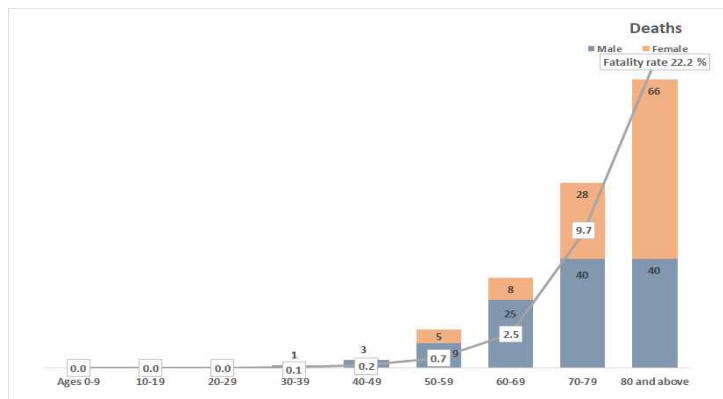
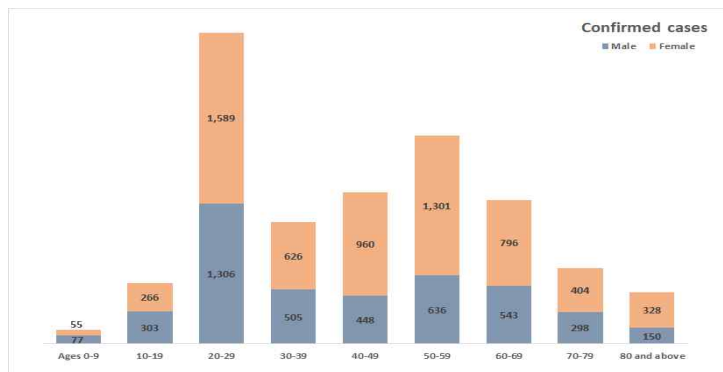
○ Daily case trends by region:



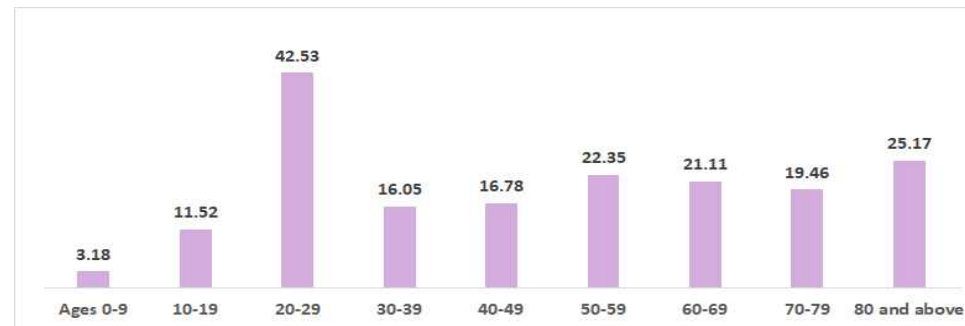


○ Case distribution by gender and age group:

		Confirmed Cases (%)	Deaths (%)	Fatality rate (%)
Total		10,591 (100)	225 (100)	2.12
Sex	Male	4,266 (40.28)	118 (52.44)	2.77
	Female	6,325 (59.72)	107 (47.56)	1.69
Age	80 and above	478 (4.51)	106 (47.11)	22.18
	70-79	702 (6.63)	68 (30.22)	9.69
	60-69	1,339 (12.64)	33 (14.67)	2.46
	50-59	1,937 (18.29)	14 (6.22)	0.72
	40-49	1,408 (13.29)	3 (1.33)	0.21
	30-39	1,131 (10.68)	1 (0.44)	0.09
	20-29	2,895 (27.33)	0 (0.00)	-
	10-19	569 (5.37)	0 (0.00)	-
	0-9	132 (1.25)	0 (0.00)	-



○ Incidence rate by age group (per 100,000):



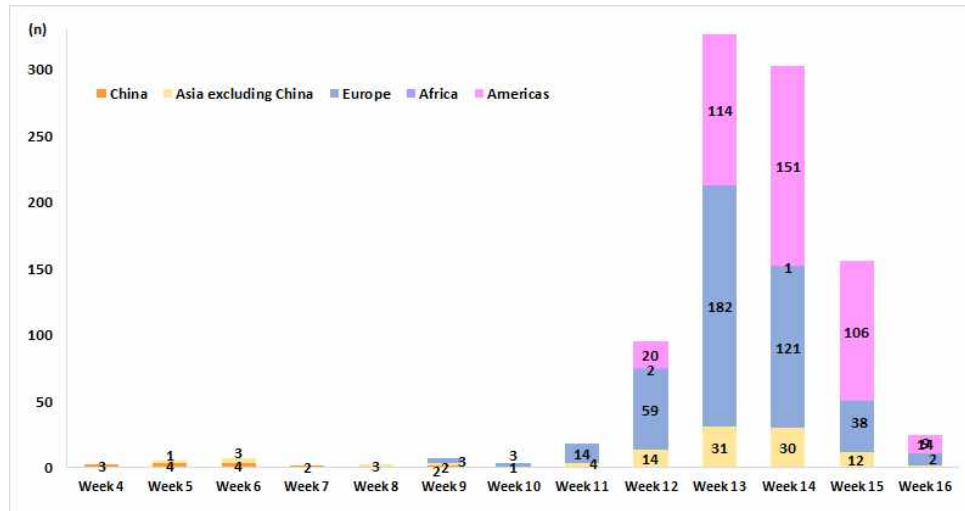
[Table 4: Age distribution of severe cases]

Age group	Total	Severe (%)	Very severe (%)
Total	65	23 (100.0)	42 (100.0)
80 and above	10	3 (13.0)	7 (16.7)
70-79	31	12 (52.2)	19 (45.2)
60-69	13	3 (13.0)	10 (23.8)
50-59	6	3 (13.0)	3 (7.1)
40-49	3	0 (0.0)	3 (7.1)
30-39	0	0 (0.0)	0 (0.0)
20-29	2	2 (8.7)	0 (0.0)
10-19	0	0 (0.0)	0 (0.0)
0-9	0	0 (0.0)	0 (0.0)

[Table 5: Age distribution of reconfirmation cases]

Age group	Total	(%)
Total	133	(100.0)
80 and above	13	(9.8)
70-79	5	(3.8)
60-69	15	(11.3)
50-59	25	(18.8)
40-49	16	(12.0)
30-39	20	(15.0)
20-29	30	(22.6)
10-19	6	(4.5)
0-9	3	(2.3)

○ Weekly trend of imported cases:



[Figure 1: New cases (for last 2 weeks) by chain of transmission]

