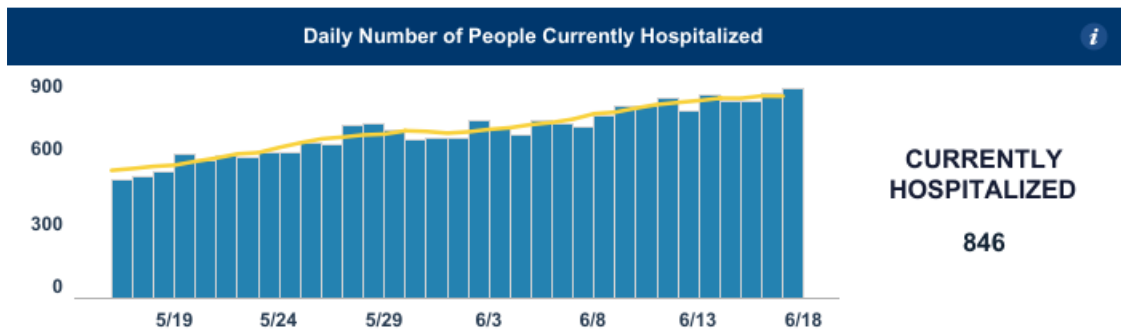
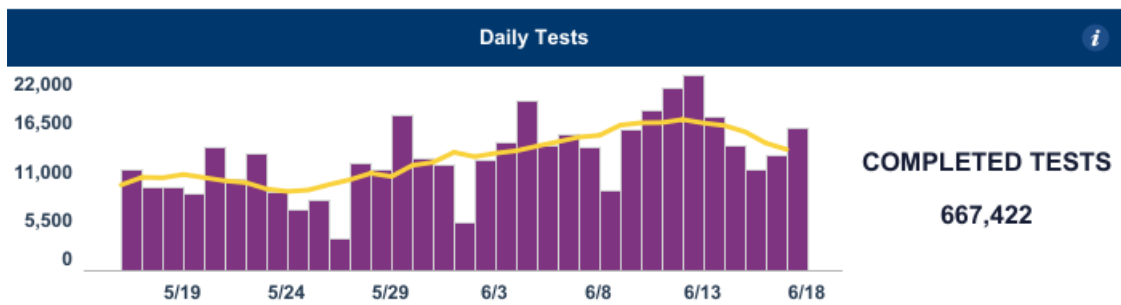
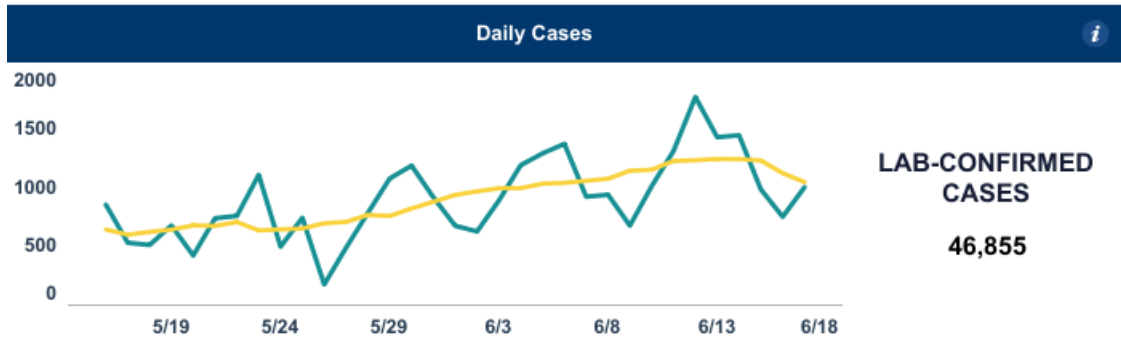




COVID-19 North Carolina Dashboard

Knowing when to dial up or down measures that slow the spread of the virus depends on North Carolina's testing, tracing and trends. This dashboard provides an overview on the metrics and capacities that the state is following.

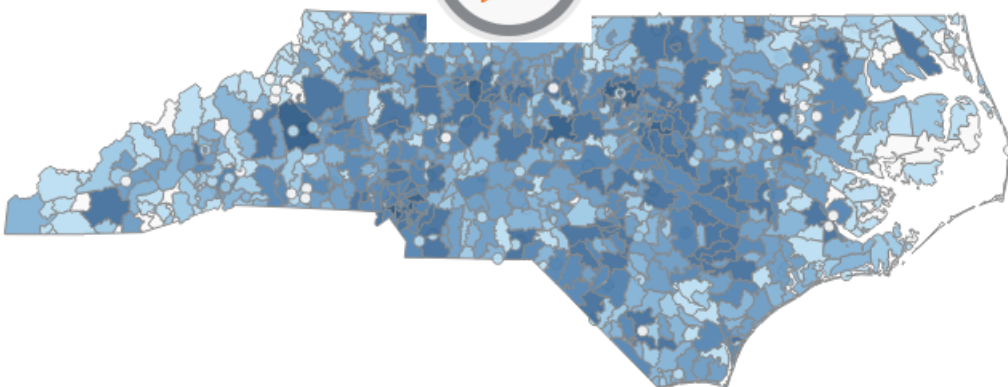
Updated daily by approximately 12:00 p.m. Last updated June 17, 2020 at 12:00 p.m...



ZIP Code Map by Cases i

(Click to highlight ZIP code | Turn on/off map)

Map Credit: NCDHHS



- 0
- 1-5
- 5-10
- 10-25
- 25-50
- 50-100
- 100-250
- 250-500
- 500+

Select Geography

- County
- ZIP Code

Search for ZIP Code

All

Select Metric

- Cases
- Cases per 10,000 residents

ZIP Code Cases and Deaths

(Click to highlight map, unclick to revert map)

ZIP Codes	Cases	Deaths
27006	29	2
27007	7	0
27009	3	0
27011	22	0
27012	67	0
27013	14	1
27014	2	0

June 17, 2020

+ a b | e a u

Dashboard

[CLI Surveillance](#)

[Cases](#)

[Testing](#)

[Hospitalizations](#)

[Contact Tracing](#)

[PPE](#)

[Congregate Living Settings](#)

[Reports](#)

[About the Data](#)

Share this page:





Contact Information

NC Department of Health and Human Services
2001 Mail Service Center
Raleigh, NC 27699-2000
Customer Service Center: 1-800-662-7030
For COVID-19 questions call 2-1-1

Census 2020

Recent Tweets

[Tweets by @ncdhhs](#)

Stay Connected



Twitter



RSS



YouTube



LinkedIn



Facebook



Instagram

[NC.GOV HOME](#)



[TRANSLATION DISCLAIMER](#)



[ACCESSIBILITY](#)



[TERMS OF USE](#)



[PRIVACY POLICY](#)



[OPEN BUDGET](#)

